

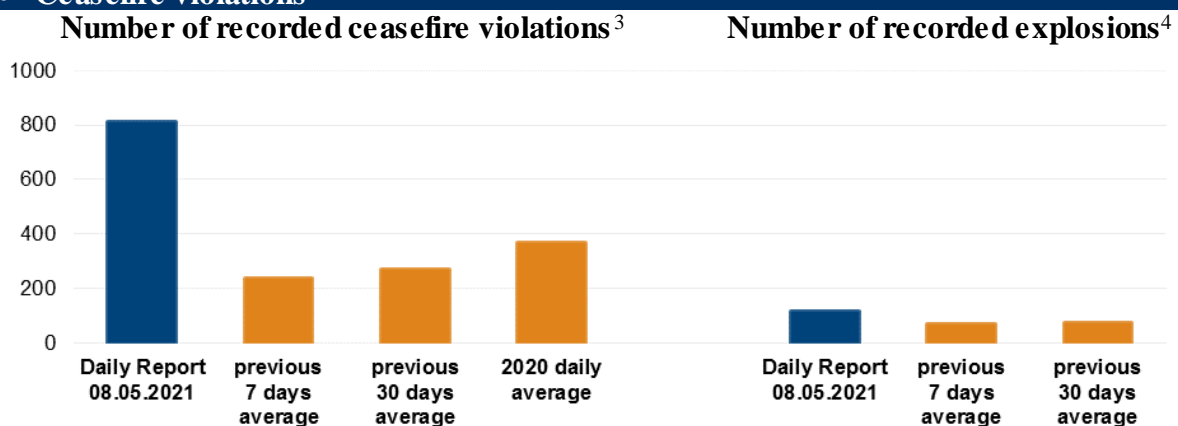
Daily Report 105/2021

8 May 2021¹

Summary

- In Donetsk region, the SMM recorded 663 ceasefire violations, including 104 explosions. In the previous reporting period, it recorded 160 ceasefire violations in the region.
- In Luhansk region, the Mission recorded 144 ceasefire violations, including seven explosions. The majority of ceasefire violations were assessed as live-fire exercises inside the security zone. In the previous reporting period, it recorded 27 ceasefire violations in the region.
- The Mission continued monitoring the disengagement areas near Stanytsia Luhanska, Zolote and Petrivske. It recorded ceasefire violations inside the disengagement area near Petrivske.
- The Mission facilitated and monitored adherence to localized ceasefires to enable maintenance and operation of critical civilian infrastructure.
- The SMM continued following up on the situation of civilians, including at four entry-exit checkpoints and five corresponding checkpoints of the armed formations in Donetsk and Luhansk regions.
- The Mission's freedom of movement continued to be restricted. Its unmanned aerial vehicles again experienced multiple instances of GPS signal interference.*

• Ceasefire violations²



¹ Based on information from the Monitoring Teams as of 19:30, 7 May 2021. All times are in Eastern European Summer Time.

² For a complete breakdown of ceasefire violations, please see the annexed table. During the reporting period, the SMM camera in Petrivske was not operational.

³ Including explosions.

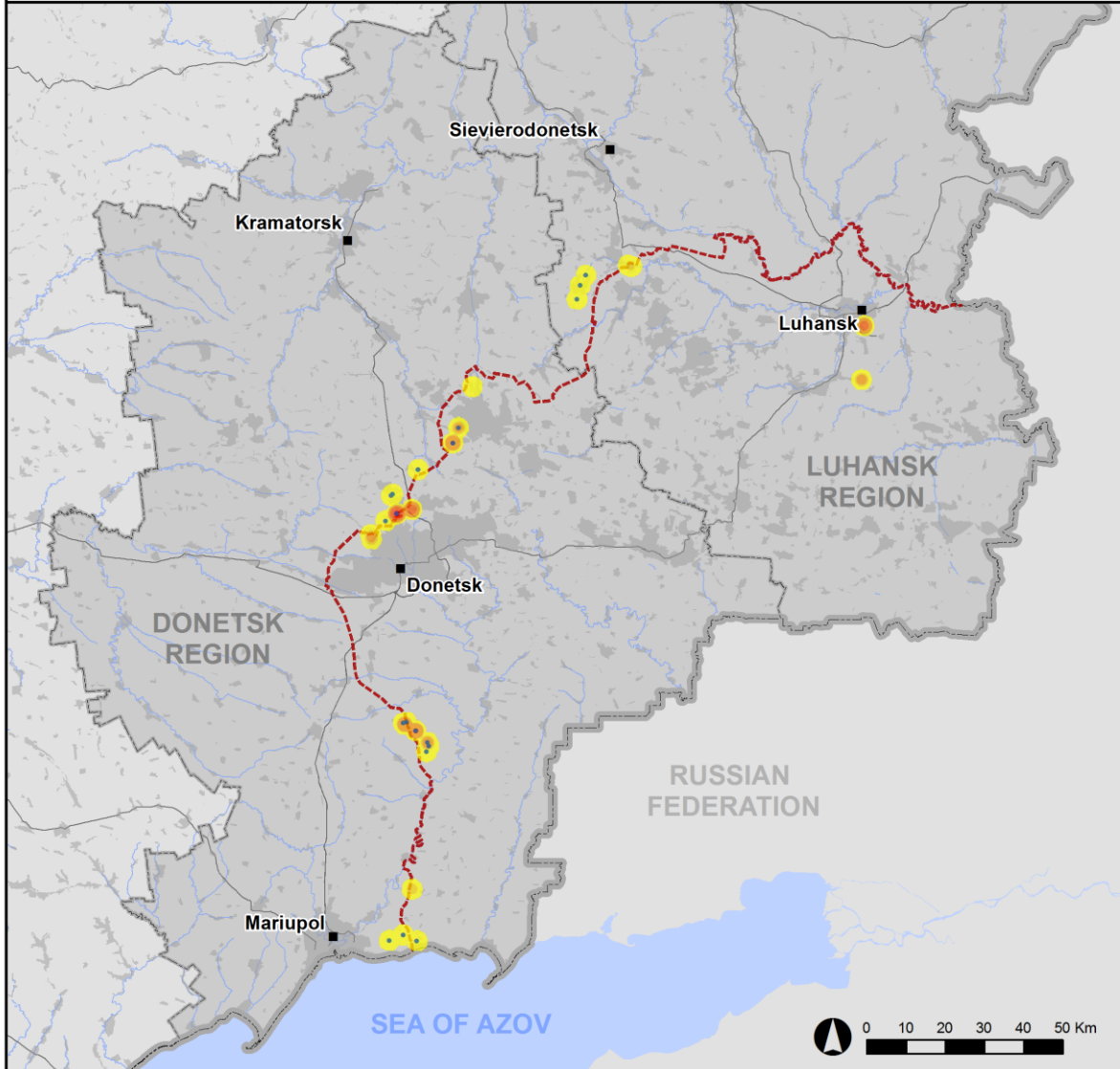
⁴ Including from unidentified weapons.

Map of recorded ceasefire violations

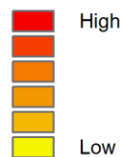


Organization for Security and
Co-operation in Europe
Special Monitoring Mission to Ukraine

Ceasefire violations observed by the SMM 7 May 2021



Ceasefire violation concentration



- Explosion
- Settlement
- Estimated line of contact

Sources: Administrative Boundaries - OCHA; Roads, Rivers - OpenStreetMap; Sea - VLIZ (2005). IHO Sea Areas; Other - OSCE.

Coordinate System: WGS 1984 UTM Zone 37N

This map is provided for illustrative purposes only. Its content is not warranted to be error-free and does not imply endorsement or acceptance by the OSCE SMM.

© OSCE SMM 2019 Use, copy, reproduction, transmission, broadcasting, sale, license, or exploitation not permitted without OSCE prior written authorization.

Created: 07/05/2021

In Donetsk region, the SMM recorded 663 ceasefire violations, including 104 explosions (one impact and 103 undetermined). The majority of ceasefire violations occurred in an area north-west of Spartak (non-government-controlled, 9km north of Donetsk), at southerly directions of the Donetsk Filtration Station (DFS) (15km north of Donetsk), and inside and at south-easterly directions of the disengagement area near Petrivske (non-government-controlled, 41km south of Donetsk) (see below). In the [previous reporting period](#), the Mission recorded 160 ceasefire violations.

In Luhansk region, the Mission recorded 144 ceasefire violations, including seven undetermined explosions. The majority of ceasefire violations occurred on the south-eastern edge of Luhansk city (non-government-controlled), and were assessed as live-fire exercises inside the security zone, in violation of the decision of the Trilateral Contact Group (TCG) of 3 March 2016 that prohibits the conduct of live-fire training in the security zone. In the [previous reporting period](#), the Mission recorded 27 ceasefire violations.

Following agreement reached at the meeting of the Trilateral Contact Group on 22 July 2020 regarding additional measures to strengthen the ceasefire, from 00:01 on 27 July 2020 until the end of the reporting period, the SMM has so far recorded at least 25,621 ceasefire violations in both Donetsk and Luhansk regions (including 8,203 explosions, 3,307 projectiles in flight, 206 muzzle flashes, 86 illumination flares and at least 13,819 bursts and shots).

Disengagement areas near Stanytsia Luhanska, Zolote and Petrivske⁵

While positioned inside the **disengagement area near Stanytsia Luhanska** (government-controlled, 16km north-east of Luhansk), the SMM saw two members of the armed formations (wearing armbands with “JCCC” written on them) south of the repaired span of the Stanytsia Luhanska bridge (15km north-east of Luhansk).

During the day on 6 May, inside the **disengagement area near Zolote** (government-controlled, 60km west of Luhansk), an SMM long-range unmanned aerial vehicle (UAV) spotted a person inside a former position of the Ukrainian Armed Forces near the area’s north-eastern corner.

On 7 May, while positioned in Zolote-5/Mykhailivka (non-government-controlled, 60km west of Luhansk), the SMM heard ten shots of undetermined weapons at an assessed range of 12km north-north-east and north-north-west, assessed as outside the disengagement area but within 5km of its periphery.

On the same day, while positioned in Popasna (government-controlled, 69km west of Luhansk), the Mission heard six explosions, all assessed as controlled detonations.

While positioned near the checkpoint of the armed formations south of the disengagement area, the Mission saw four members of the armed formations (wearing armbands with “JCCC” written on them), three of whom walked inside the area to about 350m north of its southern edge and then returned.

The Mission again saw the eight previously observed containers located south of the disengagement area’s southern edge, on its edge and inside the area.

⁵ Disengagement is foreseen in the Framework Decision of the Trilateral Contact Group relating to disengagement of forces and hardware of 21 September 2016.

During the day on 6 May, an SMM long-range UAV spotted two people inside the **disengagement area near Petrivske**, near a former position of the armed formations near the area's south-eastern corner.

On the night of 6-7 May, the SMM camera 2km east of Bohdanivka (government-controlled, 41km south-west of Donetsk) recorded three explosions (two undetermined and one impact), 53 projectiles in flight and three illumination flares, all at an assessed range of 1-3km east-south-east and south-east, all assessed as inside the disengagement area.

On 7 May, while positioned about 2km north of Petrivske, the SMM heard 45 bursts of heavy-machine-gun fire and heard and saw 27 undetermined explosions, all at an assessed range of 3-6km south, assessed as outside the disengagement area but within 5km of its periphery.

Withdrawal of weapons

The SMM continued to monitor the withdrawal of weapons in implementation of the Memorandum and the Package of Measures and its Addendum.

In violation of withdrawal lines, the Mission saw a surface-to-air missile system in government-controlled areas in Donetsk region, as well as five tanks and four self-propelled howitzers in non-government-controlled areas of Donetsk and Luhansk regions, including in a training area.

Beyond withdrawal lines but outside designated storage sites, the SMM observed a tank in a non-government-controlled area of Luhansk region. (For further information, see the tables below.)

Indications of military and military-type presence in the security zone⁶

The SMM saw a self-propelled anti-aircraft system and six armoured combat vehicles in government-controlled areas of Donetsk region, including near a residential area, as well as three armoured combat vehicles in government-controlled areas and two in non-government-controlled areas of Luhansk region. (For further information, see the table below.)

Presence of anti-tank mines near Holmivskiyi, Pyshchevyk, Vodiane and Pikuzy, Donetsk region

On 5 May, in a field about 4km east-north-east of Holmivskiyi (non-government-controlled, 49km north-east of Donetsk), an SMM mini-UAV again spotted about 47 anti-tank mines, assessed as belonging to the armed formations. (For previous observations in the area see [SMM Daily Report of 17 April 2021](#).)

On 6 May, in a field about 2.5km south of Pyshchevyk (government-controlled, 84km south of Donetsk) an SMM mini-UAV again spotted about 100 anti-tank mines, assessed as belonging to the Ukrainian Armed Forces. (For previous observations in the area see [SMM Daily Report of 8 March 2021](#).)

⁶ The hardware mentioned in this section is not proscribed by the provisions of the Minsk agreements on the withdrawal of weapons.

On the same day, on the south-eastern edge of Vodiane (government-controlled, 94km south of Donetsk), an SMM mini-UAV again spotted about 68 anti-tank mines, assessed as belonging to the Ukrainian Armed Forces. (For previous observations in the area see [SMM Daily Report of 1 December 2020](#).)

On the same day, in a field about 3km south of Pikuzy (formerly Kominternove, non-government-controlled, 92km south of Donetsk), the same UAV again spotted 52 anti-tank mines, assessed as belonging to the armed formations. (For previous observations in the area see [SMM Daily Report of 17 April 2021](#).)

On 7 May, while positioned near Staromykhailivka (non-government-controlled, 15km west of Donetsk) the SMM heard one explosion, assessed as a controlled detonation.

SMM facilitation of maintenance and operation of critical civilian infrastructure

The Mission continued to facilitate the operation of the DFS. While positioned at two locations near the station, the SMM recorded 109 ceasefire violations (including one undetermined explosion), all assessed as within a 5km radius of the DFS.

The SMM also monitored adherence to localized ceasefires to enable maintenance to water infrastructure near Holmivskiyi, near Novotoshkivske (government-controlled, 53km west of Luhansk), and to enable construction of a power line near Lopaskyne (government-controlled, 23km north-west of Luhansk).

Situation at entry-exit checkpoints and corresponding checkpoints

In Donetsk region, the SMM noted that the entry-exit checkpoint (EECP) near Novotroitske (government-controlled, 36km south-west of Donetsk) and the corresponding checkpoint of the armed formations near Olenivka (non-government-controlled, 23km south-west of Donetsk) were open, with traffic passing through in both directions.

In Donetsk region, the SMM saw that the checkpoint of the armed formations near Kremynets (non-government-controlled, 16km south-west of Donetsk) was closed.

In Luhansk region, the Mission noted that the EECP near Stanytsia Luhanska and the corresponding checkpoint of the armed formations south of Stanytsia Luhanska bridge were open, with people queueing to travel in both directions.

The SMM also noted that the EECPs near Zolote and Shchastia (government-controlled, 20km north of Luhansk) were open but that the corresponding checkpoints of the armed formations south of the disengagement area near Zolote and 3km south-east of the bridge in Shchastia were closed.

At the checkpoint of the armed formations 3km south-east of the bridge in Shchastia, the SMM saw a member of the armed formations, holding a grey object assessed as a UAV. Immediately thereafter, the SMM saw the member of the armed formations place the object in a civilian vehicle and heard a sound, assessed as the signal to switch off the controller of a UAV.

The operation of any aerial vehicles is banned in the 22 July TCG decision regarding measures to strengthen the ceasefire.

The SMM continued monitoring in Kherson, Odessa, Lviv, Ivano-Frankivsk, Kharkiv, Dnipro, Chernivtsi and Kyiv.

***Restrictions of the SMM's freedom of movement or other impediments to fulfilment of its mandate**

The SMM's monitoring and freedom of movement are restricted by security hazards and threats, including risks posed by mines, UXO and other impediments – which vary from day to day. The SMM's mandate provides for safe and secure access throughout Ukraine. All signatories of the Minsk agreements have agreed on the need for this safe and secure access, that restriction of the SMM's freedom of movement constitutes a violation, and on the need for rapid response to these violations. They have also agreed that the Joint Centre for Control and Coordination (JCCC) should contribute to such response and co-ordinate mine clearance. Nonetheless, the armed formations in parts of Donetsk and Luhansk regions frequently deny the SMM access to areas adjacent to Ukraine's border outside control of the government (for example, see [SMM Daily Report of 4 May 2021](#)). The SMM's operations in Donetsk and Luhansk regions remain restricted following [the fatal incident of 23 April 2017 near Pryshyb](#); these restrictions continued to limit the Mission's observations.

Regular restrictions related to disengagement areas and mines/UXO:

- The sides continued to deny the SMM full access, as well as the ability to travel certain roads previously identified as important for effective monitoring by the Mission and for civilians' movement, through failure to conduct comprehensive clearance of mines, UXO and other obstacles.

Other impediments:⁷

- On 6 May, an SMM mini-UAV experienced GPS signal interference, assessed as caused by probable jamming, while flying over areas near Chernenko (government-controlled, 86km south of Donetsk).
- On 7 May, an SMM long-range UAV experienced GPS signal interference, assessed as caused by probable jamming, while flying over areas between Stepanivka (government-controlled, 54km north of Donetsk) and Novohnativka (government-controlled, 40km south of Donetsk), between Starohnativka (government-controlled, 51km south of Donetsk) and Verkhnohyrokiivske (formerly Oktiabr, non-government-controlled, 85km south of Donetsk), between Svitlyi Luch (non-government-controlled, 51km south-east of Donetsk) and Serhiieve-Krynka (non-government-controlled, 69km east of Donetsk), between Luhansk city (non-government-controlled) and Avdiivka (government-controlled, 17km north of Donetsk) and between Oleksandro-Kalynove (government-controlled, 47km north of Donetsk) and Stepanivka, as well as dual GPS signal interference, assessed as caused by jamming, while flying over areas between Novohnativka and Starohnativka, between Verkhnohyrokiivske and Svitlyi Luch, between Serhiieve-Krynka and Luhansk city and between Avdiivka and Oleksandro-Kalynove.

⁷ For cases of probable jamming and jamming mentioned in this section, the interferences could have originated from anywhere within the radius of kilometres from the UAVs' positions.

- On the same day, an SMM mini-UAV experienced GPS signal interference, assessed as caused by probable jamming, while flying over areas near Zalizne (formerly Artemove, government-controlled, 42km north-east of Donetsk).
- On the same day, an SMM mid-range UAV flight near Zalizne was cancelled due to GPS signal interference, assessed as caused by probable jamming.
- On the same day, the SMM was not able to launch a mini-UAV flight due to GPS signal interference, assessed as caused by probable jamming, near Kalynove (non-government-controlled, 60km west of Luhansk).

Tables of weapons

Weapons in violation of withdrawal lines

| Date | No. of weapons | Type of weapon | Location | Source of observation |
|--|----------------|--|--|-----------------------|
| Government-controlled areas | | | | |
| 6/5/2021 | 1 | Surface-to-air missile system (9K35 <i>Strela-10</i>) | Near Lebedynske (99km south of Donetsk) | Mini-UAV |
| Non-government-controlled areas | | | | |
| 6/5/2021 | 1 | Self-propelled howitzer (2S1 <i>Gvozdika</i> , 122mm) | Near Zemliane (11 km north-west of Luhansk) | Long-range UAV |
| | 3 | Self-propelled howitzer (2S1 <i>Gvozdika</i> , 122mm) | In a training area near Novoselivka (37km north-east of Donetsk) | |
| | 5 | Tank (type undetermined) | | |

Weapons beyond withdrawal lines but outside designated storage sites

| Date | No. of weapons | Type of weapon | Location | Source of observation |
|--|----------------|----------------|-----------------|-----------------------|
| Non-government-controlled areas | | | | |
| 7/5/2021 | 1 | Tank (T-64) | In Luhansk city | Patrol |

Table of military and military-type presence in the security zone⁸

| Date | No. | Type | Location | Source of observation |
|--|-----|---|--|-----------------------|
| Government-controlled areas | | | | |
| 4/5/2021 | 1 | Armoured combat vehicle (type undetermined) | Near Zalizne (formerly Artemove, government-controlled, 42km north-east of Donetsk). | Aerial imagery |
| 6/5/2021 | 1 | Infantry fighting vehicle (BMP variant) | Near Novoselivka (31 km north of Donetsk) | Long-range UAV |
| | 2 | Infantry fighting vehicles (BMP variant) | Near Myronivskiyi (62km north-east of Donetsk) | |
| | 1 | Armoured combat vehicle (type undetermined) | Near Troitske (69km west of Luhansk) | |
| | 1 | Infantry fighting vehicle (BMP variant) | Near Orikhove (57km north-west of Luhansk) | |
| | 1 | Infantry fighting vehicle (BMP variant) | Near Krymske (42km north-west of Luhansk) | |
| | 1 | Self-propelled anti-aircraft system (ZSU-23-4 <i>Shilka</i> , 23mm) | Near Lebedynske (99km south of Donetsk) | Mini-UAV |
| 7/5/2021 | 2 | Armoured personnel carrier (BTR-80) | Near a residential area of Kamianka (20km north of Donetsk) | Patrol |
| Non-government-controlled areas | | | | |
| 6/5/2021 | 2 | Armoured combat vehicle (type undetermined) | Near Zemliane (11 km north-west of Luhansk) | Long-range UAV |

⁸ The hardware mentioned in this section is not proscribed by the provisions of the Minsk agreements on the withdrawal of weapons.

Table of ceasefire violations as of 7 May 2021⁹

| SMM position | Event location | Means | No. | Observation | Description | Weapon | Date, time |
|--|----------------|----------|-----|--------------------|---|--------|--------------|
| SMM camera 2km E of Bohdanivka (government-controlled, 41km SW of Donetsk) | 1-3km SE | Recorded | 3 | Projectile | SSW to NNE (assessed as inside the disengagement area near Petrivske) | N/K | 6-May, 20:53 |
| | 1-3km SE | Recorded | 2 | Projectile | SSW to NNE (assessed as inside the disengagement area near Petrivske) | N/K | 6-May, 21:05 |
| | 1-2km SE | Recorded | 1 | Explosion | Undetermined (assessed as inside the disengagement area near Petrivske) | N/K | 6-May, 21:35 |
| | 1-3km SE | Recorded | 2 | Projectile | SW to NE (assessed as inside the disengagement area near Petrivske) | N/K | 6-May, 22:44 |
| | 1-3km SE | Recorded | 2 | Projectile | SW to NE (assessed as inside the disengagement area near Petrivske) | N/K | 6-May, 22:49 |
| | 1-3km SE | Recorded | 1 | Projectile | SSW to NNE (assessed as inside the disengagement area near Petrivske) | N/K | 6-May, 23:25 |
| | 1-3km SE | Recorded | 1 | Projectile | SW to NE (assessed as inside the disengagement area near Petrivske) | N/K | 6-May, 23:34 |
| | 1-2km SE | Recorded | 3 | Projectile | In vertical flight (assessed as inside the disengagement area near Petrivske) | N/K | 6-May, 23:35 |
| | 1-3km SE | Recorded | 3 | Projectile | SW to NE (assessed as inside the disengagement area near Petrivske) | N/K | 6-May, 23:42 |
| | 1-3km SE | Recorded | 2 | Projectile | SSW to NNE (assessed as inside the disengagement area near Petrivske) | N/K | 6-May, 23:43 |
| | 1-3km SE | Recorded | 1 | Projectile | SSW to NNE (assessed as inside the disengagement area near Petrivske) | N/K | 6-May, 23:44 |
| | 1-2km SE | Recorded | 1 | Explosion | Undetermined (assessed as inside the disengagement area near Petrivske) | N/K | 6-May, 23:46 |
| | 1-2km SE | Recorded | 1 | Illumination flare | In vertical flight (also recorded by the SMM camera in Shyrokyne, assessed as inside the disengagement area near Petrivske) | N/K | 7-May, 00:31 |
| | 1-2km SE | Recorded | 1 | Projectile | SSW to NNE (assessed as inside the disengagement area near Petrivske) | N/K | 7-May, 00:39 |

⁹ The table only includes ceasefire violations directly observed by SMM patrols or recorded by the SMM cameras, and it may include those also assessed to be live-fire exercises, controlled detonations, etc. Details provided – in terms of distance, direction, weapons-type, etc. – are based on assessments provided by monitors on the ground and technical monitoring officers, and are not always necessarily precise. When information is not known (indicated with an “N/K”), the SMM was unable to ascertain such information due to distance, weather conditions technical limitations and/or other considerations. Ceasefire violations recorded by more than one patrol/camera and assessed to be the same are entered only once.

| SMM position | Event location | Means | No. | Observation | Description | Weapon | Date, time |
|---|----------------|----------|-----|--------------------|---|------------|--------------------|
| | 1-2km SE | Recorded | 1 | Illumination flare | In vertical flight (also recorded by the SMM camera in Shyrokyne, assessed as inside the disengagement area near Petrivske) | N/K | 7-May, 00:40 |
| | 1-3km SE | Recorded | 3 | Projectile | SW to NE (assessed as inside the disengagement area near Petrivske) | N/K | 7-May, 00:40 |
| | 1-3km SE | Recorded | 2 | Projectile | SSW to NNE (assessed as inside the disengagement area near Petrivske) | N/K | 7-May, 00:49 |
| | 1-3km SE | Recorded | 3 | Projectile | Assessed as inside the disengagement area near Petrivske | N/K | 7-May, 00:50 |
| | 1-3km SE | Recorded | 1 | Illumination flare | In vertical flight (assessed as inside the disengagement area near Petrivske) | N/K | 7-May, 00:50 |
| | 1-3km SE | Recorded | 12 | Projectile | SSW to NNE (assessed as inside the disengagement area near Petrivske) | N/K | 7-May, 00:51 |
| | 1-3km SE | Recorded | 11 | Projectile | SSW to NNE (assessed as inside the disengagement area near Petrivske) | N/K | 7-May, 02:31 |
| | 1-3km SE | Recorded | 1 | Projectile | SSW to NNE (assessed as inside the disengagement area near Petrivske) | N/K | 7-May, 02:31 |
| | 1-3km ESE | Recorded | 1 | Explosion | Impact (assessed as inside the disengagement area near Petrivske) | N/K | 7-May, 02:31 |
| SMM camera at entry-exit checkpoint in Hnutove (government-controlled, 90km S of Donetsk) | 2-4km ESE | Recorded | 2 | Muzzle flash | | N/K | 6-May, 22:32 |
| | 2-4km ESE | Recorded | 2 | Projectile | N to S (subsequent to previous event) | N/K | 6-May, 22:32 |
| | 2-4km ESE | Recorded | 3 | Projectile | N to S | N/K | 6-May, 22:32 |
| | 2-4km ESE | Recorded | 1 | Muzzle flash | | N/K | 6-May, 22:43 |
| | 2-4km ESE | Recorded | 1 | Projectile | N to S (subsequent to previous event) | N/K | 6-May, 22:43 |
| | 2-4km ESE | Recorded | 1 | Projectile | N to S | N/K | 6-May, 22:45 |
| | 2-4km ESE | Recorded | 1 | Projectile | N to S | N/K | 6-May, 22:58 |
| | 2-4km ESE | Recorded | 1 | Muzzle flash | | N/K | 6-May, 23:58 |
| SMM camera at entry-exit checkpoint in Maiorsk (government-controlled, 45km NE of Donetsk) | 2-4km E | Recorded | 1 | Burst | In vertical flight | N/K | 6-May, 22:37 |
| | 2-4km W | Recorded | 3 | Projectile | In vertical flight | N/K | 6-May, 22:32 |
| SMM camera at Oktiabr mine (non-government-controlled, 9km NW of Donetsk city centre) | 2-4km W | Recorded | 7 | Projectile | In vertical flight | N/K | 6-May, 22:37 |
| | 2-4km WSW | Recorded | 15 | Projectile | In vertical flight | N/K | 7-May, 00:06 |
| | 4-6km N | Recorded | 1 | Projectile | E to W | N/K | 6-May, 22:28 |
| SMM camera 1km SW of Shyrokyne (government-controlled, 100km S of Donetsk) | 4-6km N | Recorded | 3 | Projectile | E to W | N/K | 6-May, 22:34 |
| | 4-6km N | Recorded | 1 | Projectile | E to W | N/K | 6-May, 22:55 |
| | 4-6km N | Recorded | 1 | Explosion | Undetermined | N/K | 6-May, 23:26 |
| | 4-6km N | Recorded | 1 | Explosion | Undetermined | N/K | 6-May, 23:50 |
| | 4-6km NW | Recorded | 2 | Explosion | Undetermined | N/K | 7-May, 01:01 |
| | 4-6km NE | Recorded | 3 | Explosion | Undetermined | N/K | 7-May, 01:01 |
| About 3.5km SE of Avdiivka (government-controlled, 17km N of Donetsk) | 4-6km SW | Heard | 1 | Explosion | Undetermined | N/K | 7-May, 10:31 |
| About 1km NW of the railway station in Yasynuvata (non-government-controlled, 16km NE of Donetsk) | 2-3km SW | Heard | 28 | Burst | | Small arms | 7-May, 10:49-10:57 |
| | 2-3km SW | Heard | 80 | Shot | | Small arms | 7-May, 11:37-11:43 |
| | 3-4km NW | Heard | 40 | Shot | | Small arms | 7-May, 10:45 |

| SMM position | Event location | Means | No. | Observation | Description | Weapon | Date, time |
|--|----------------|---------------|-----|-------------|--|-------------|--------------------|
| About 2km ESE of Spartak (non-government-controlled, 9km N of Donetsk) | 3-4km NW | Heard | 12 | Burst | | Small arms | 7-May, 10:45 |
| | 3-4km NW | Heard | 1 | Explosion | Undetermined | N/K | 7-May, 10:45 |
| | 3-4km NW | Heard | 6 | Burst | | HMG | 7-May, 10:45 |
| | 3-4km NW | Heard | 90 | Burst | | HMG | 7-May, 11:34-11:40 |
| | 3-4km NW | Heard | 100 | Shot | | HMG | 7-May, 11:34-11:40 |
| | 3-4km NW | Heard | 2 | Shot | | IFV (BMP-2) | 7-May, 11:34-11:40 |
| About 500m NW of Petrivske (non-government-controlled, 41km S of Donetsk) | 8-10km SSE | Heard | 3 | Explosion | Undetermined (assessed as outside the disengagement area near Petrivske) | N/K | 7-May, 11:00 |
| About 2km N of Petrivske (non-government-controlled, 41km S of Donetsk) | 8-10km SSE | Heard | 1 | Explosion | Undetermined | N/K | 7-May, 12:02 |
| | 3-6km S | Heard and saw | 27 | Explosion | Undetermined (assessed as outside the disengagement area near Petrivske) | N/K | 7-May, 13:12-13:23 |
| | 3-6km S | Heard | 45 | Burst | Assessed as outside the Petrivske disengagement area | HMG | 7-May, 13:12-13:23 |
| | 6-10km SSE | Heard | 27 | Explosion | Undetermined | N/K | 7-May, 13:42-13:44 |
| About 500m NE of Kamianka (government-controlled, 20km N of Donetsk) | 4-6km SW | Heard | 1 | Explosion | Undetermined | N/K | 7-May, 10:31 |
| | 4-5km SW | Heard | 1 | Explosion | Undetermined | N/K | 7-May, 12:48 |
| | 4-5km NE | Heard | 1 | Explosion | Undetermined | N/K | 7-May, 13:47 |
| | 4-5km NE | Heard | 1 | Explosion | Undetermined | N/K | 7-May, 13:58 |
| Horlivka (non-government-controlled, 39km NE of Donetsk) | 5-6km SW | Heard | 7 | Explosion | Undetermined | N/K | 7-May, 07:24 |
| | 2-3km W | Heard | 15 | Burst | | HMG | 6-May, 21:23-22:00 |
| | 2-3km W | Heard | 7 | Explosion | Undetermined | N/K | 6-May, 21:23-22:00 |
| | 5-6km SW | Heard | 44 | Burst | | HMG | 6-May, 20:53-22:00 |
| | 5-6km SW | Heard | 16 | Explosion | Undetermined | N/K | 6-May, 20:53-22:00 |
| Pervomaisk (non-government-controlled, 58km W of Luhansk) | 8-10km W | Heard | 2 | Explosion | Undetermined | N/K | 7-May, 11:12 |
| | 8-10km W | Heard | 2 | Explosion | Undetermined | N/K | 7-May, 11:57 |
| About 3.5km N of Peremoshne (non-government-controlled, 19km S of Luhansk) | 1.5-2km SW | Heard | 25 | Burst | Undetermined | Small arms | 7-May, 11:20-11:25 |
| SE edge of Luhansk (non-government-controlled) | 1-1.5km NW | Heard | 38 | Shot | Undetermined (assessed as live-fire exercise) | Small arms | 7-May, 12:00-12:05 |
| | 1-1.5km NW | Heard | 64 | Shot | Undetermined (assessed as live-fire exercise) | Small arms | 7-May, 12:15-12:23 |
| Zolote-5/Mykhailivka (non-government-controlled, 60km W of Luhansk) | 1-2km NNE | Heard | 6 | Shot | Undetermined (assessed as outside the disengagement area) | N/K | 7-May, 12:27-12:39 |
| | 1-2km NNW | Heard | 4 | Shot | Undetermined (assessed as outside the disengagement area) | N/K | 7-May, 12:48-12:50 |
| Molodizhne (non-government controlled, 63km NW of Luhansk) | 5-6km W | Heard | 3 | Explosion | Undetermined | N/K | 7-May, 13:35 |

Map of Donetsk and Luhansk regions¹⁰



¹⁰ The SMM is deployed to ten locations throughout Ukraine – Kherson, Odessa, Lviv, Ivano-Frankivsk, Kharkiv, Donetsk, Dnipro, Chernivtsi, Luhansk and Kyiv – as per Permanent Council Decision 1117 of 21 March 2014. This map of eastern Ukraine is meant for illustrative purposes and indicates locations mentioned in the report, as well as those where the SMM has offices (monitoring teams, patrol hubs and forward patrol bases) in Donetsk and Luhansk regions. (In red: a forward patrol base from which SMM staff have temporarily relocated based on recommendations of security experts from participating States, as well as SMM security considerations. The SMM uses the premises during daylight hours and also patrols in this settlement during daylight hours).