

93,902 ceasefire violations

including **1,133** explosions attributable to fire from MLRS, artillery, mortars and tanks

1,892 weapons in violation of withdrawal lines

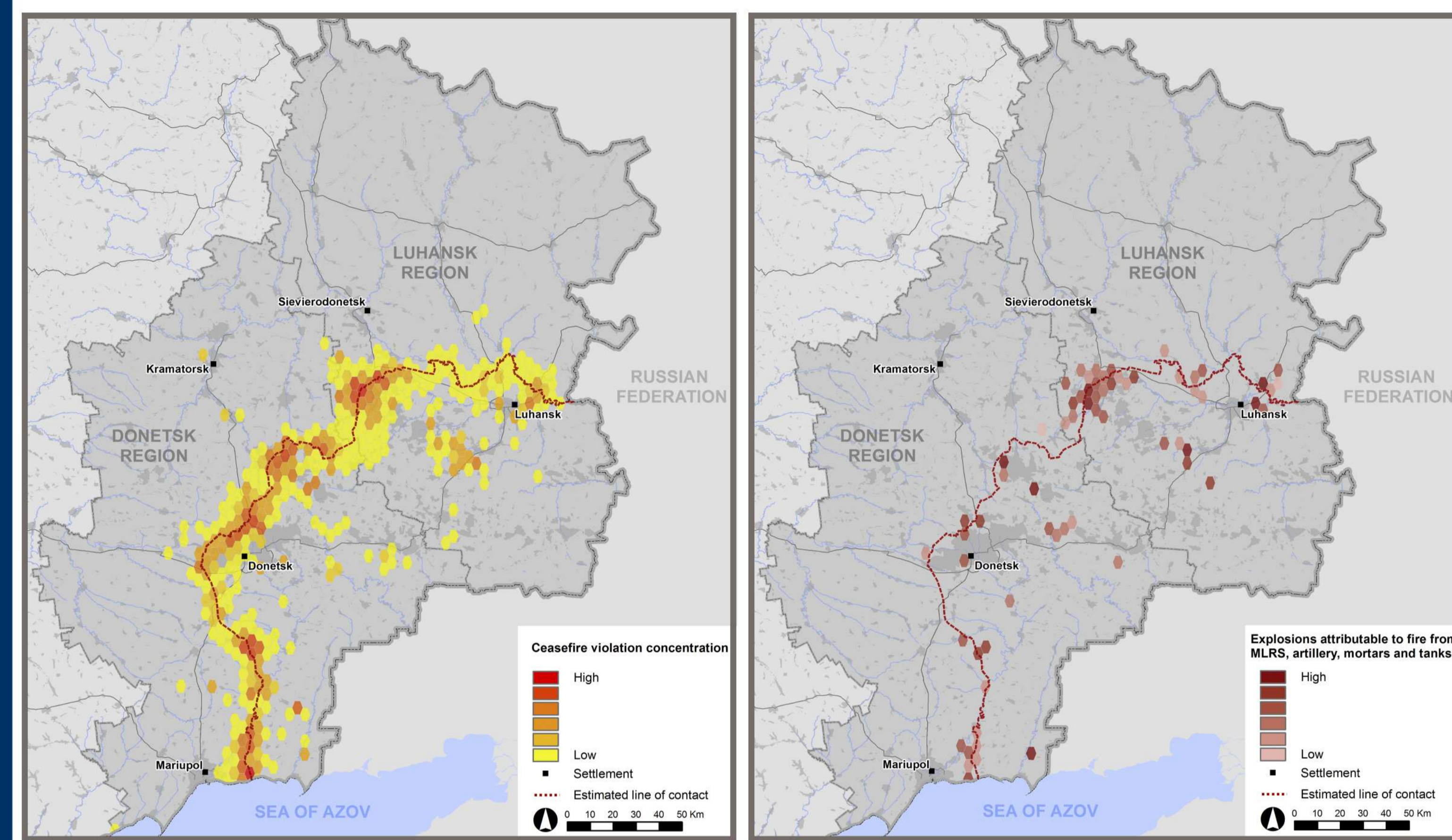
2021 Trends and observations

2,386 instances of signal interference

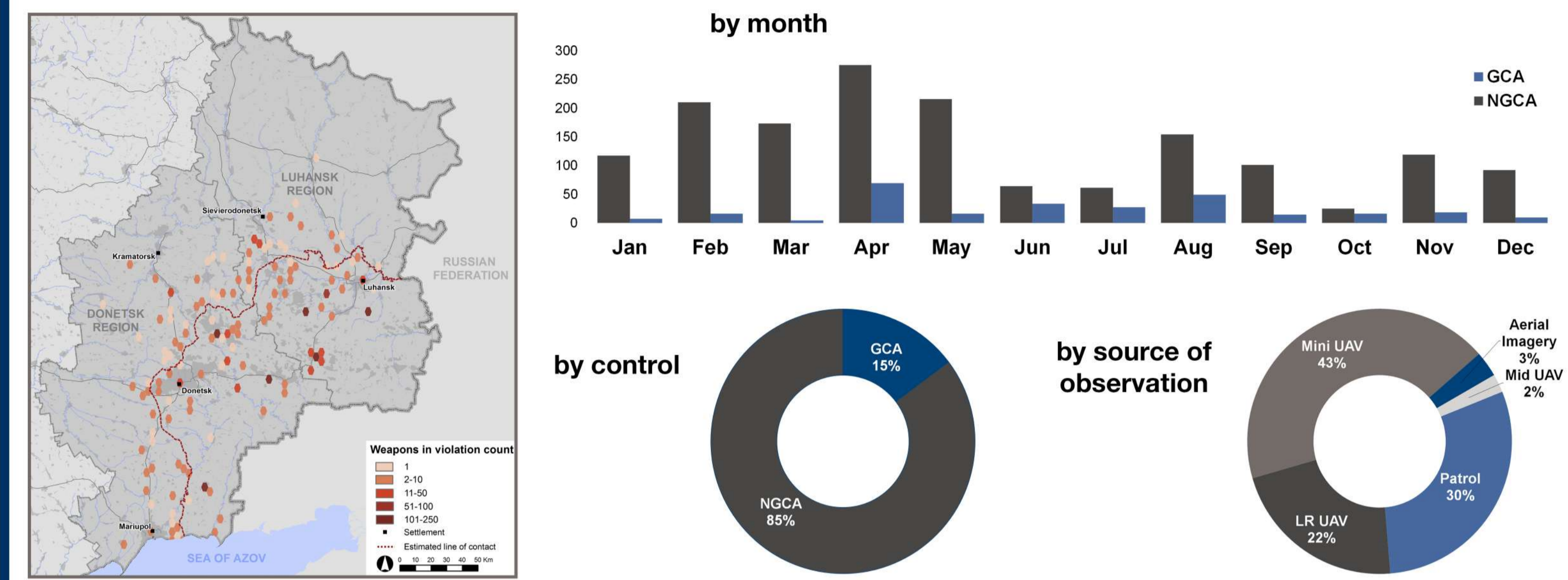
851 freedom of movement restrictions*

91 civilian casualties

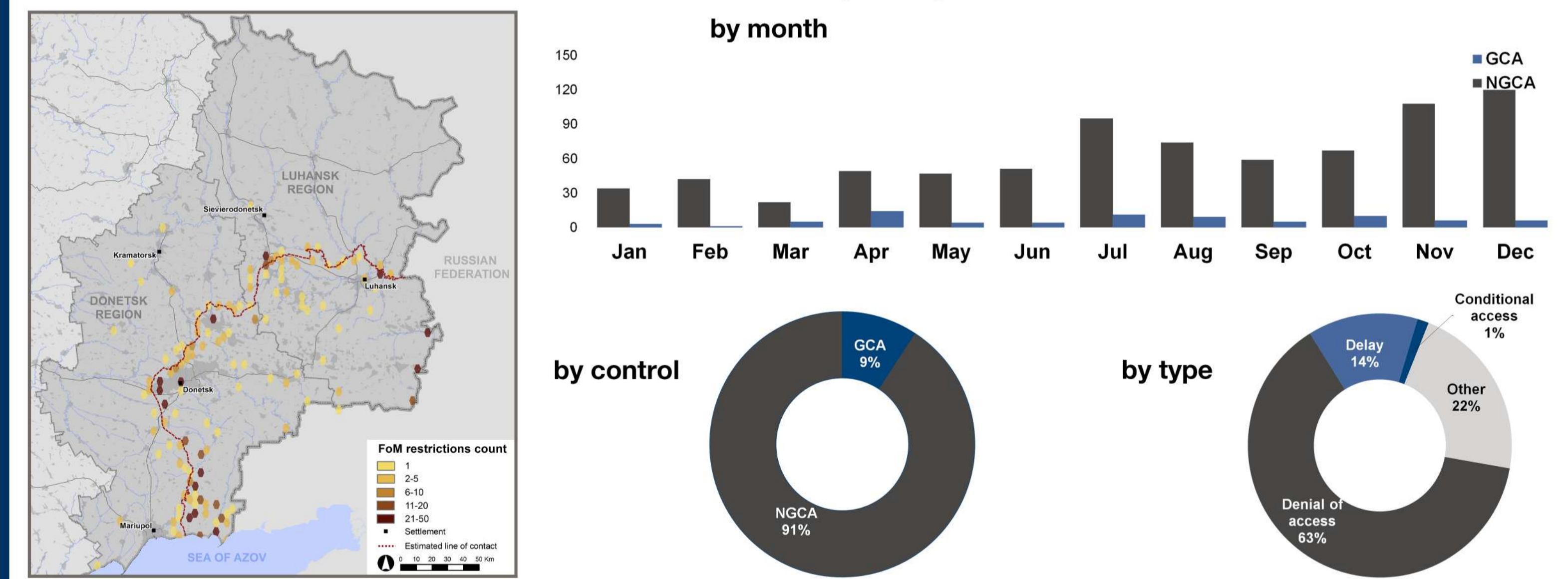
Ceasefire violations (CFVs)



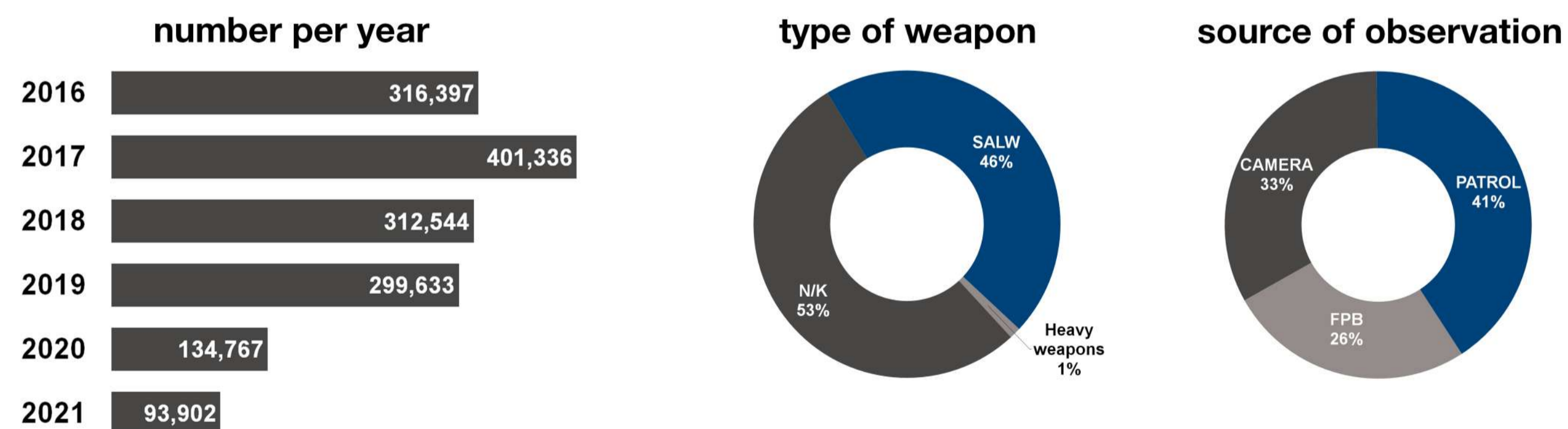
Weapons in violation of withdrawal lines



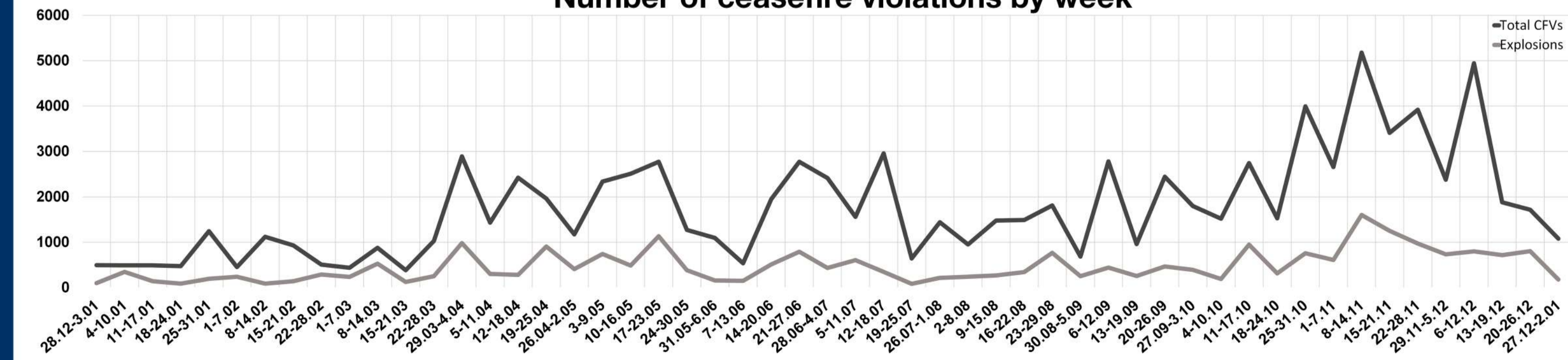
Freedom of movement (FoM) restrictions*



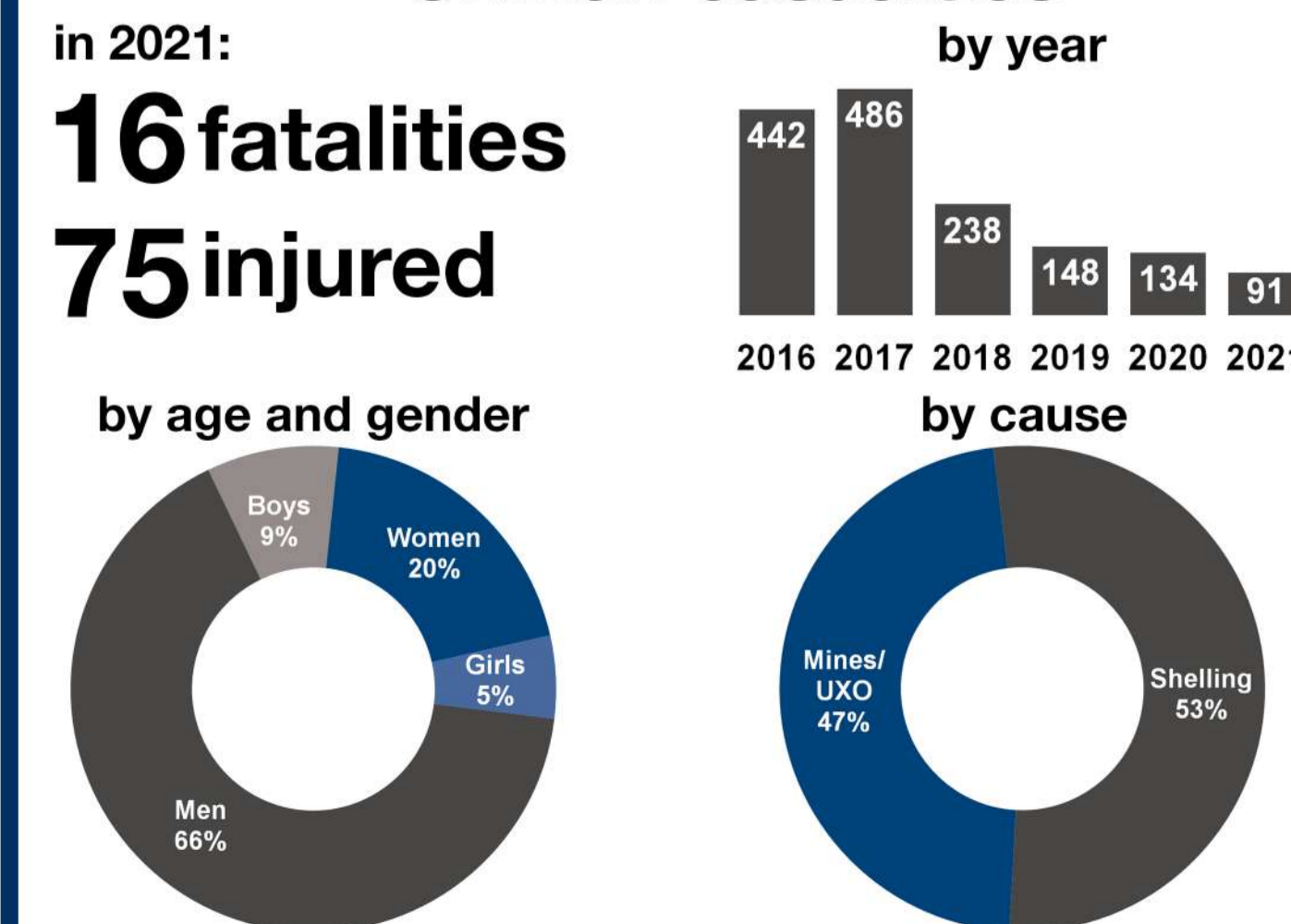
Ceasefire violations distributed by:



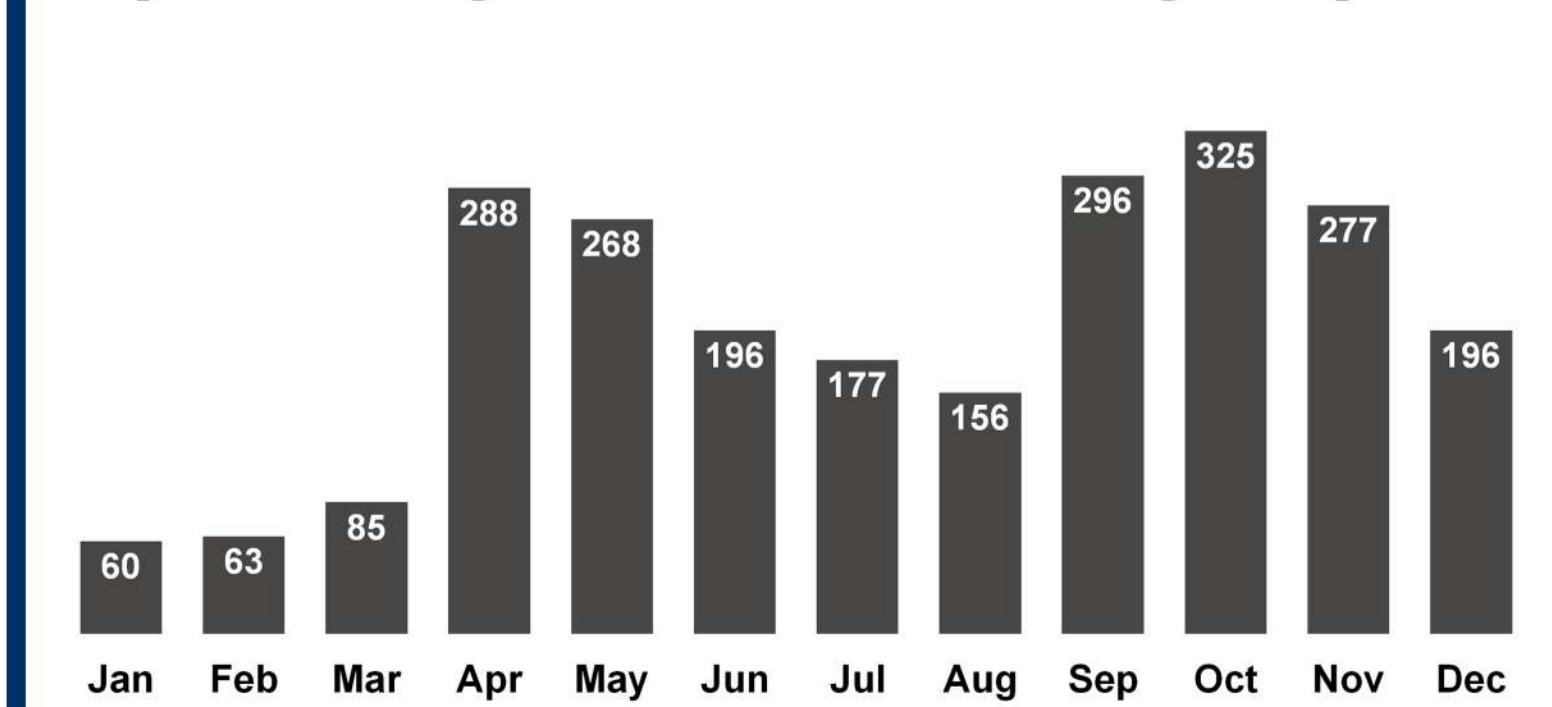
Number of ceasefire violations by week



Civilian casualties



Instances of signal interference reported by the SMM in Daily Reports



Sources for maps: Administrative boundaries – OCHA; Roads, Rivers – OpenStreetMap; Sea – VLIZ (2005), IHO Sea Areas; Other – OSCE. Coordinate System: WGS 1984 UTM Zone 37N. These maps are provided for illustrative purposes only. Their content is not warranted to be error-free and does not imply endorsement or acceptance by the OSCE SMM. Percentages may be rounded. © OSCE SMM 2022. Use, copy, reproduction, transmission, broadcasting, sale, license, or exploitation not permitted without OSCE prior written authorization. * Excluding regular restrictions faced by the SMM related to mines and UXO.