

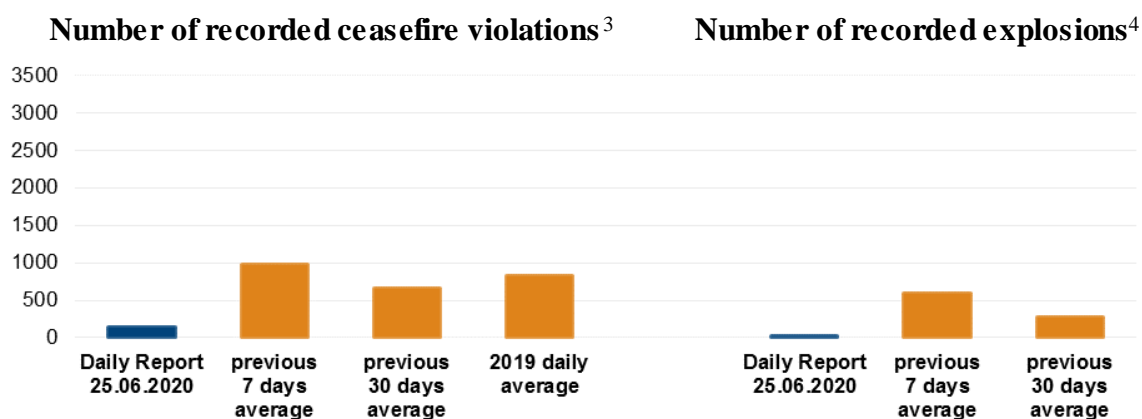
Daily Report 150/2020

25 June 2020¹

Summary

- Compared with the previous reporting period, the SMM recorded fewer ceasefire violations in Donetsk region and more in Luhansk region.
- The Mission observed damage to civilian properties in Avdiivka.
- Members of the armed formations continued to deny the Mission passage at a checkpoint along an official crossing route in Luhansk region.*
- The Mission continued monitoring all three disengagement areas: It observed people near former military and military-type positions inside the disengagement areas near Zolote and Petrivske.
- The SMM saw civilians travelling towards government- and non-government-controlled areas through the entry-exit checkpoint in Stanytsia Luhanska.
- It observed military-style parades in non-government-controlled Donetsk and Luhansk cities, including with weapons in violation of the withdrawal lines.
- The SMM's freedom of movement continued to be restricted, including at border crossing points near non-government-controlled Izvaryne and Sievernyi, Luhansk region.*

Ceasefire violations²




¹ Based on information from the Monitoring Teams as of 19:30, 24 June 2020. All times are in Eastern European Summer Time.

² For a complete breakdown of ceasefire violations, please see the annexed table. The SMM cameras in Petrivske, Krasnohorivka, Shyrokyne and at the Oktiabr mine remained non-operational.

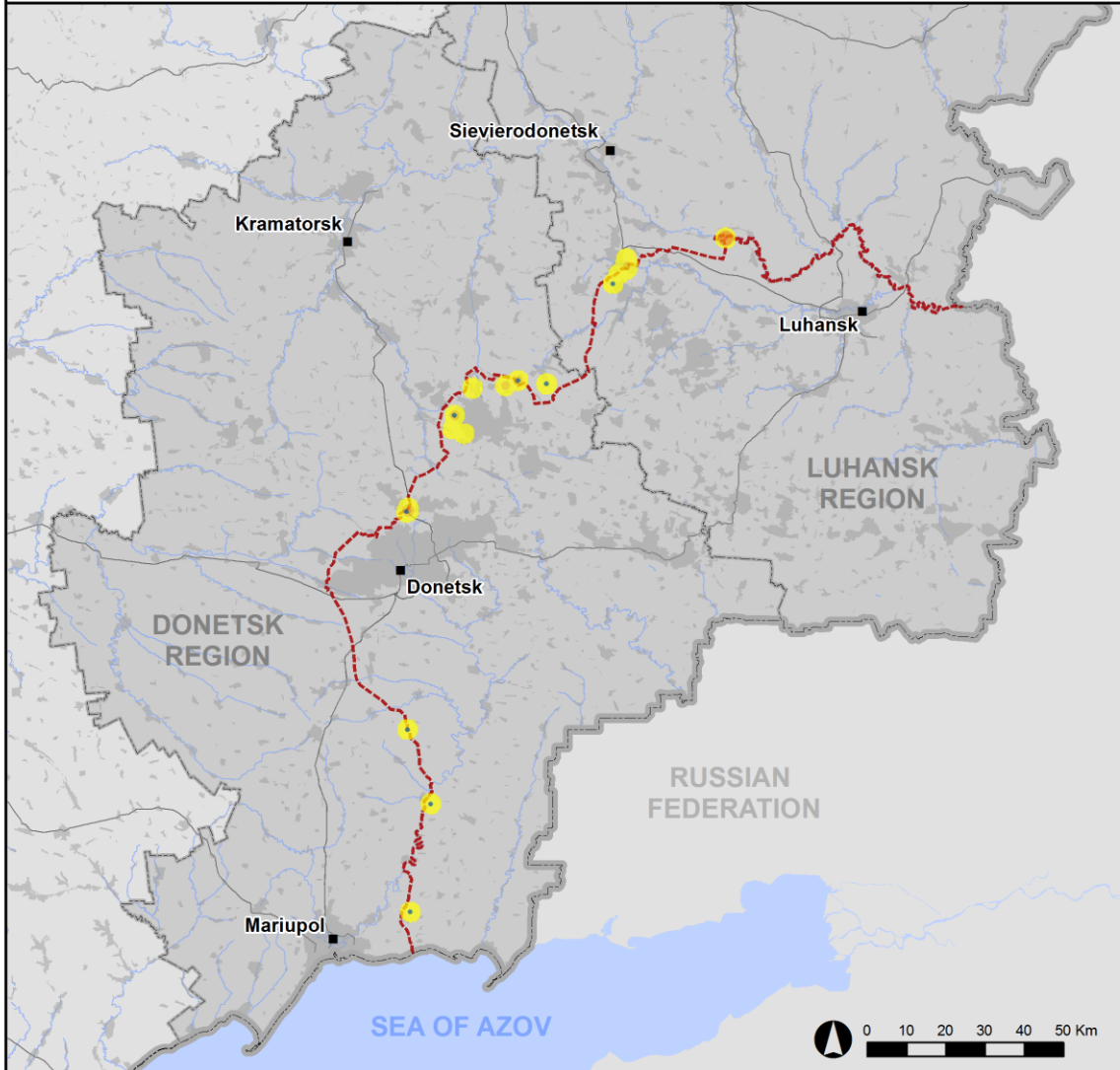
³ Including explosions.

⁴ Including from unidentified weapons.

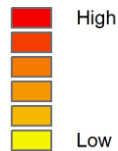
Map of recorded ceasefire violations



Ceasefire violations observed by the SMM 24 June 2020



Ceasefire violation concentration



- Explosion
- Settlement
- Estimated line of contact

Sources: Administrative Boundaries - OCHA; Roads, Rivers - OpenStreetMap; Sea - VLIZ (2005). IHO Sea Areas; Other - OSCE.

Coordinate System: WGS 1984 UTM Zone 37N

This map is provided for illustrative purposes only. Its content is not warranted to be error-free and does not imply endorsement or acceptance by the OSCE SMM.

© OSCE SMM 2019 Use, copy, reproduction, transmission, broadcasting, sale, license, or exploitation not permitted without OSCE prior written authorization.

Created: 25/06/2020

In Donetsk region, the SMM recorded fewer ceasefire violations, including fewer explosions (about 20), compared with the [previous reporting period](#) (about 40 explosions). The majority of ceasefire violations, including the majority of explosions, were recorded at westerly directions of Horlivka (non-government-controlled, 39km north-east of Donetsk) and at southerly directions of Svitlodarsk (government-controlled, 57km north-east of Donetsk).

In Luhansk region, the SMM recorded more ceasefire violations, including, however, fewer explosions (one), compared with the [previous reporting period](#) (about 35 explosions). The majority of ceasefire violations were recorded in areas south-south-west of Kriakivka (government-controlled, 38km north-west of Luhansk).

Damage to residential house and craters in government-controlled Avdiivka

In the south-eastern part of Avdiivka (government-controlled, 17km north of Donetsk), the SMM saw a fresh crater in a yard about 5m south of a one-storey residential house at 126 Turhenieva Street. The SMM saw fresh shrapnel damage to the south-facing side of the house and to the east-facing side of a chicken coop located about 1m west of the crater. About 1m east of the crater, the Mission saw a freshly demolished west-facing brick wall of a storage building and fresh shrapnel damage to its west-facing steel door, which had been torn from its hinges. The Mission assessed the damage as caused by the explosion of a mortar round (probable 120mm) fired from a north-north-westerly direction. The owner of the house (man in his fifties) told the Mission that he and his wife had heard an explosion on the evening of 18 June near their house.

About 350m north-west of the aforementioned house, the SMM saw two fresh craters (10m apart) about 120m south-south-east of an inhabited house at 106 Nekrasova Street. The Mission saw a shredded tree nearby and also saw shrapnel damage to a fence about 25m north of the craters. The Mission assessed the damage as caused by an explosion of a mortar or artillery round (probable 120mm or 122mm) fired from a north-easterly direction.

Members of the armed formations continued to deny the SMM passage at checkpoints along the contact line in Donetsk and Luhansk regions

Members of the armed formations continued to deny the SMM passage at checkpoints along official crossing routes. These restrictions constitute an impediment to the implementation of the Mission's mandate.⁵

In Luhansk region, at a checkpoint south of the Stanytsia Luhanska bridge (15km north-east of Luhansk), a member of the armed formations [again](#) denied the SMM passage towards government-controlled areas*

Disengagement areas near Stanytsia Luhanska, Zolote and Petrivske⁶

On 24 June, inside the **disengagement area near Stanytsia Luhanska** (government-controlled, 16km north-east of Luhansk), the SMM saw two members of the armed

⁵ The Mission began facing repeated denials when attempting to cross into non-government-controlled areas at checkpoints of the armed formations in Donetsk region on 21 March and Luhansk region on 23 March. For more information, see SMM Daily and Spot Reports.

⁶ Disengagement is foreseen in the Framework Decision of the Trilateral Contact Group relating to disengagement of forces and hardware of 21 September 2016.

formations (wearing armbands with “JCCC” written on them) near the checkpoint south of the Stanytsia Luhanska bridge.

On the evening of 22 June, inside the **disengagement area near Zolote** (government-controlled, 60km west of Luhansk), an SMM long-range unmanned aerial vehicle (UAV) spotted three people near the area’s north-eastern corner, as well as three people south of the railway tracks and about 300m east of road T-1316, all near former positions of the Ukrainian Armed Forces. The UAV also spotted six people near former positions of the armed formations about 650m south of the area’s north-eastern corner, one of whom was also spotted leaving the area.

On the evening of 23 June, an SMM long-range UAV spotted a person south of the railway tracks and about 500m west of the area’s north-eastern corner, as well as a person south of the railway tracks and about 900m west of road T-1316, all near former positions of the Ukrainian Armed Forces. The UAV also spotted two people near former positions of the armed formations about 650m south of the area’s north-eastern corner.

On the night of 23-24 June, SMM camera in Zolote recorded a muzzle flash at an assessed range of 2-4km south-south-east, assessed as inside the disengagement area. On the same night, the same camera recorded six projectiles in flight and five muzzle flashes at an assessed range of 2-5km east-north-east, east, and east-south-east, all assessed as outside the disengagement area but within 5km of its periphery.

On 24 June, while positioned in Zolote-2/Karbonit (government-controlled, 62km west of Luhansk), the SMM heard an undetermined explosion at an assessed range of 8-10km south, assessed as outside the disengagement area but within 5km of its periphery. On the same day, the Mission saw four members of the armed formations (wearing armbands with “JCCC” written on them) near the southern edge of the disengagement area near Zolote, two of them were walking along road T-1316 inside the area up to about 350m north of its southern edge and back.

On the night of 22-23 June, inside the **disengagement area near Petrivske** (non-government-controlled, 41km south of Donetsk), an SMM long-range UAV spotted three people near former positions of the armed formations close to the area’s south-eastern corner.

On the night of 23-24 June, an SMM long-range UAV spotted two people near former positions of the armed formations close to the area’s south-eastern corner.

On the night of 23-24 June, the SMM camera about 2km east of Bohdanivka (government-controlled, 41km south-west of Donetsk) recorded an undetermined explosion at an assessed range of 2-4km south-east, which was unable to be assessed as inside or outside the disengagement area.

On 24 June, while positioned at two locations close to the disengagement area near Petrivske, the SMM observed a calm situation.

Withdrawal of weapons

The SMM continued to monitor the withdrawal of weapons in implementation of the Memorandum and the Package of Measures and its Addendum. It observed weapons in

violation of withdrawal lines in non-government-controlled areas of Donetsk and Luhansk region.

The Mission also observed weapons beyond withdrawal lines but outside designated storage sites in a government-controlled area of Donetsk region, as well as in training areas in non-government-controlled Donetsk and Luhansk regions (for further details, see the tables below).

Indications of military and military-type presence inside the security zone⁷

The SMM observed armoured combat vehicles on both sides of the contact line in Donetsk and Luhansk regions (for further details, see the table below).

SMM facilitation of maintenance and operation of critical civilian infrastructure

The SMM facilitated and monitored adherence to localised ceasefires to enable repairs to power lines between government-controlled Talakivka (90km south of Donetsk) and Chernenko (86km south of Donetsk), and to water infrastructure near Shumy (government-controlled, 41km north of Donetsk), as well as to enable vegetation clearance, inspection and maintenance of railway tracks near Vilkhove (government-controlled, 22km north-east of Luhansk) and demining activities near government-controlled Stepove (30km north-east of Luhansk), Orikhove (57km north-west of Luhansk) and Hirske (63km west of Luhansk).

The Mission continued to facilitate the operation of the Donetsk Filtration Station (DFS) (15km north of Donetsk). While positioned at three locations near the DFS, the SMM heard an undetermined explosion assessed as within a 5km radius of the station.

Military-style parades in Donetsk and Luhansk cities

The SMM observed military-style parades in non-government controlled Donetsk city and Luhansk city.

In Donetsk city, the SMM observed a parade with over 1,000 members of the armed formations and weapons in violation of the withdrawal lines and military-type vehicles (for further details, see the table below), and a crowd of at least 5,000 onlookers (mixed genders and ages).

In Luhansk city, the Mission observed a parade with over 1,000 members of the armed formations and weapons in violation of withdrawal lines and military-type vehicles (for further details, see the table below), and a crowd of about 3,000 onlookers (mixed genders and ages).

Border areas outside government control

While at a border crossing point near Izvaryne (52km south-east of Luhansk), the SMM saw ten pedestrians (five women and men mixed ages) entering and five cars exiting Ukraine. After about 35 minutes, an armed member of the armed formations told the SMM to leave the area.*

⁷ The hardware mentioned in this section is not proscribed by the provisions of the Minsk agreements on the withdrawal of weapons.

While at a pedestrian border crossing point near Sievernyi (50km south-east of Luhansk), the SMM saw no cross-border traffic. After about five minutes, an armed member of the armed formations told the SMM to leave the area.*

Measures taken at entry-exit checkpoints and corresponding checkpoints amid COVID-19 outbreak

In Donetsk region, while present at the checkpoint near Olenivka (non-government-controlled, 23km south-west of Donetsk) from 14:40 to 15:15, the SMM saw five cars crossing the checkpoint, as well as about 200 people (mixed ages and genders) and about 125 cars queuing to travel towards government-controlled areas.

At 10:15 and again at 10:35, at the entry-exit checkpoint (EECP) near Novotroitske (government-controlled, 36km south-west of Donetsk), the Mission saw two cars, a bus and about 15 people (mixed ages and genders) queuing to travel towards non-government-controlled areas, as well as a total of about 20 cars parked in front of the EECP.

While present at a Ukrainian Armed Forces checkpoint near Berezove (government-controlled, 31km south-west of Donetsk), north of the EECP near Novotroitske, from 14:45 to 15:15 the Mission saw 30 people (mixed ages and genders), 12 cars and two buses (each with about 30 passengers on board) queuing to travel towards government-controlled areas, some of which eventually crossed the checkpoint. The Mission saw personnel of the State Border Guard Service of Ukraine checking temperatures of travellers.

In Luhansk region, while at the EECP near Stanytsia Luhanska from 09:45 to 15:15, the Mission saw a total of about 25 people (mixed ages and genders) queuing to travel towards non-government-controlled areas and about 210 people (mixed ages and genders) queuing in the opposite direction. It also saw a mobile COVID-19 testing post consisting of an ambulance and one medical and two administrative personnel testing people travelling towards government-controlled areas.

On the same day, while near the checkpoint of the armed formations south of the Stanytsia Luhanska bridge from 11:20 to 12:13 and from 14:23 to 15:02, the SMM saw a total of about 22 people (mixed ages and genders) queuing towards non-government-controlled areas and 11 towards government-controlled areas.

Additionally, the Mission observed 28 cars in the parking lot 300m south of the bridge and six people (aged 50-70, mixed gender) queuing at the bus stop in the parking lot. The Mission also saw an ambulance next to a container of a humanitarian organization and one worker installing pipes in the new drainage area behind the container. The SMM also observed a newly installed hand washing facility next to the toilets at the parking lot.

The Mission continued monitoring in Dnipro, Kherson, Odessa, Lviv, Ivano-Frankivsk, Kharkiv, Chernivtsi and Kyiv.

***Restrictions of the SMM's freedom of movement or other impediments to fulfilment of its mandate**

The SMM's monitoring and freedom of movement are restricted by security hazards and threats, including risks posed by mines and unexploded ordnance (UXO) and other impediments – which vary from day to day. The SMM's mandate provides for safe and secure access throughout Ukraine. All signatories of the Package of Measures have agreed on the need for this safe and secure access, that restriction of the SMM's freedom of movement constitutes a violation, and on the need for rapid

response to these violations. They have also agreed that the Joint Centre for Control and Co-ordination (JCCC) should contribute to such response and co-ordinate mine clearance. Nonetheless, the armed formations in parts of Donetsk and Luhansk regions frequently deny the SMM access to areas adjacent to Ukraine's border outside control of the Government (for example, see below). The SMM's operations in Donetsk and Luhansk regions remain restricted following [the fatal incident of 23 April 2017 near Pryshyb](#); these restrictions continued to limit the Mission's observations.

Denial of access:

- At a checkpoint south of the Stanytsia Luhanska bridge (15km north-east of Luhansk), a member of the armed formations [again](#) denied the SMM passage towards government-controlled areas, referring to a lack of permission from those in control.
- At a border crossing point near Izvaryne (non-government-controlled, 52km south-east of Luhansk), an armed member of the armed formations told the SMM to leave the area, referring to a lack of permission from superiors.
- At a border crossing point near Sievernyi (non-government-controlled, 50km south-east of Luhansk), an armed member of the armed formations told the SMM to leave the area, referring to a lack of permission from superiors.

Regular restrictions related to disengagement areas and mines/UXO:

- The sides continued to deny the SMM full access, as well as the ability to travel certain roads previously identified as important for effective monitoring by the Mission and for civilians' movement, through failure to conduct comprehensive clearance of mines, UXO and other obstacles.

Other impediments:

- On the evening of 23 June, an SMM long-range UAV experienced signal interference, assessed as caused by probable jamming, while flying over areas between Stepanivka (government-controlled, 71km south of Donetsk) and Debaltseve (non-government-controlled, 58km north-east of Donetsk).⁸
- On 24 June, an SMM mini-UAV experienced GPS signal interference, assessed as caused by probable jamming, while flying over Petrivske (non-government-controlled, 41km south of Donetsk).⁹
- On 24 June, an SMM mini-UAV experienced GPS signal interference, assessed as caused by probable jamming, while flying near Talakivka (government-controlled, 90km south of Donetsk) on two occasions and while flying near Hnutove (government-controlled, 90km south of Donetsk) on one occasion.¹⁰

⁸ The interference could have originated from anywhere within the radius of kilometres from the UAV's position.

⁹ The interference could have originated from anywhere within the radius of kilometres from the UAV's position.

¹⁰ The interference could have originated from anywhere within the radius of kilometres from the UAV's position.

Table of weapons
Weapons in violation of withdrawal lines

Date	No. of weapons	Type of weapon	Location	Source of observation
Non-government-controlled areas				
22/06/2020	14	Self-propelled howitzer (seven 2S3 <i>Akatsiya</i> , 152mm and seven 2S1 <i>Gvozdika</i> , 122mm)	On the runway of an airfield in Peremozhne (19km south of Luhansk) (for previous observations, see SMM Daily Report 22 June 2020)	Long-range UAV
	7	Multiple launch rocket system (BM-21 <i>Grad</i> , 122mm)		
	16	Towed howitzer (six D-20, 152mm; six 2A65 <i>Msta-B</i> , 152mm; and four D-30A <i>Lyagushka</i> , 122mm)		
	6	Towed anti-tank gun (MT-12 <i>Rapira</i> , 100mm)		
	2	Self-propelled howitzer (2S1 <i>Gvozdika</i> , 122mm)	Near Bile (22km west of Luhansk) (for previous observations, see SMM Daily Report 8 June 2020)	
24/06/2020	12	Tank (five T-72, six T-64 and one T-34)	In Donetsk city (assessed as part of a military-type parade)	Patrol
	3	Surface-to-air missile system (9K35 <i>Strela-10</i>)		
	3	Self-propelled mortar (2S9 <i>Nona-S</i> , 120mm)		
	5	Self-propelled howitzer (2S1 <i>Gvozdika</i> , 122mm)		
	3	Multiple launch rocket system (BM-21 <i>Grad</i> , 122mm)		
	3	Towed mortar (PM-38, 120mm)		
	3	Anti-tank gun (MT-12 <i>Rapira</i> , 100mm)		
	3	Towed howitzer (D-30 <i>Lyagushka</i> , 122mm)		
	3	Multiple launch rocket system (BM-13 <i>Katyusha</i> , 132mm)		
	2	M1944 field gun (BS-3, 100mm)	In Luhansk city (assessed as part of a military-type parade)	
	3	Multiple launch rocket system (BM-13 <i>Katyusha</i> , 132mm)		
	13	Tank (five T-64, five T-72 and three T-34)		
	5	Self-propelled howitzer (2S1 <i>Gvozdika</i> , 122mm)		
	5	Anti-tank gun (MT-12 <i>Rapira</i> , 100mm)		
	5	Towed howitzer (D-30 <i>Lyagushka</i> , 122mm)		
	5	Self-propelled howitzer (2A65 <i>Msta-B</i> , 152mm)		
	5	Multiple launch rocket system (BM-21 <i>Grad</i> , 122mm)		
	5	Surface-to-air missile system (9K35 <i>Strela-10</i>)		

Weapons beyond withdrawal lines but outside designated storage sites

Date	No. of weapons	Type of weapon	Location	Source of observation
Government-controlled areas				
24/06/2020	3	Self-propelled anti-aircraft system (2K22 <i>Tunguska</i>)	At a railway station near Bakhmut (formerly Artemivsk, 67km north of Donetsk)	Patrol
	8	Tank (T-64)		
	1	Surface-to-air missile system (9K35 <i>Strela-10</i>)		
Non-government-controlled areas				
21/06/2020	22	Tank (type undetermined)	In a training area near Buhaivka (37km south-west of Luhansk) (for previous observations, see SMM Daily Report 3 June 2020).	Aerial imagery
22/06/2020	9	Surface-to-air missile system (seven 9K35 <i>Strela-10</i> and two 9K33 <i>Osa</i>)	On the runway of an airfield in Peremozhne (19km south of Luhansk), where the UAV also spotted 14 infantry fighting vehicles and ten armoured personnel carriers ¹¹ (for previous observations, see SMM Daily Report 22 June 2020)	Long-range UAV
	21	Tank (14 T-72 and seven probable T-64)		
	7	Mortar (2B11 <i>Sani</i> , 120mm)		
23/06/2020	4	Tank (T-72)	In a training area near Ternove (57km east of Donetsk) (for previous observations, see SMM Daily Report 12 June 2020)	

Other weapons¹²

Date	No. of weapons	Type of weapon	Location	Source of observation
Non-government-controlled areas				
21/06/2020	10	Towed artillery (type undetermined)	In a training area near Buhaivka (37km south-west of Luhansk), where the UAV also spotted at least 38 armoured combat vehicles ¹³ (for previous observations, see SMM Daily Report 3 June 2020)	Aerial imagery
	26	Self-propelled artillery (type undetermined)		

Table of military and military-type presence in the security zone¹⁴

Date	No.	Type	Location	Source of observation
Government-controlled areas				
21/06/2020	2	Trench extension (one about 40m and one about 20m), assessed as belonging to the Ukrainian Armed Forces.	About 800m north-east of the disengagement area near Zolote (60km west of Luhansk)	Aerial imagery
22/06/2020	1	Armoured combat vehicle	Near Troitske (69km west of Luhansk)	Long-range UAV
	1	Probable infantry fighting vehicle (BMP variant)	Near Krasnohorivka (21km west of Donetsk)	

¹¹ The infantry fighting vehicles and the armoured personnel carriers mentioned in this section are not proscribed by the provisions of the Minsk agreements on the withdrawal of weapons.

¹² The SMM was unable to assess whether these weapons were in violation of withdrawal lines in the absence of information on their calibre.

¹³ The armoured combat vehicles mentioned in this section are not proscribed by the provisions of the Minsk agreements on the withdrawal of weapons.

¹⁴ The hardware mentioned in this section is not proscribed by the provisions of the Minsk agreements on the withdrawal of weapons.

24/06/2020	1	Infantry fighting vehicle (BMP-1)	Near Romanivka (41km north of Donetsk)	Patrol
	2	Armoured personnel carrier (BTR-80)	Near Buhas (44km south-west of Donetsk)	
Non-government-controlled areas				
21/06/2020	1	Trench extension (about 10m), assessed as belonging to the armed formations	About 1.4km north-east of the of the disengagement area near Zolote (60km west of Luhansk)	Aerial imagery
24/06/2020	4	Armoured personnel carrier (BTR-80)	In Donetsk city (assessed as part of a military-type parade)	Patrol
	13	Infantry fighting vehicle (five BMP-1 and eight BMP-2)		
	3	Anti-aircraft gun (ZU-23, 23mm)		
	5	Armoured personnel carrier (BTR-80)	In Luhansk city (assessed as part of a military-type parade)	
	10	Infantry fighting vehicle (five BMP-1 and five BMP-2)		
	5	Anti-aircraft gun (ZU-23, 23mm)		

Table of ceasefire violations as of 24 June 2020¹⁵

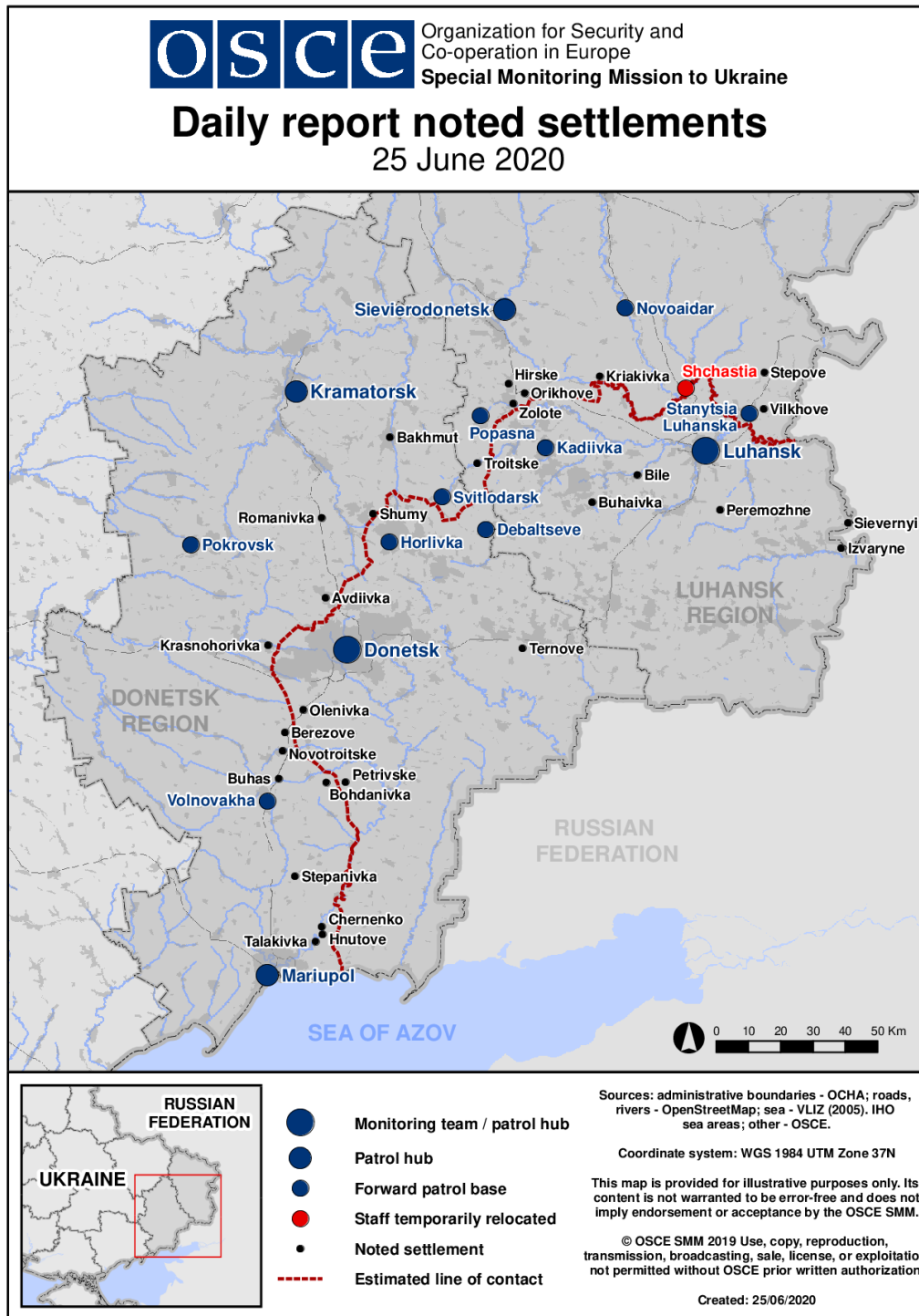
SMM position	Event location	Means	No.	Observation	Description	Weapon	Date, time
SMM camera in Avdiivka (government-controlled, 17km N of Donetsk)	3-5km ESE	Recorded	1	Projectile	NNE to SSW	N/K	23-Jun, 22:25
	3-5km ESE	Recorded	2	Projectile	NNE to SSW	N/K	23-Jun, 22:41
	3-5km ESE	Recorded	9	Projectile	NE to SW (also recorded by the SMM camera at the DFS)	N/K	23-Jun, 23:38
SMM camera 2km E of Bohdanivka (government-controlled, 41km SW of Donetsk)	2-4km SE	Recorded	1	Explosion	Undetermined (unable to assess if inside or outside the disengagement area)	N/K	23-Jun, 22:36
SMM camera at Donetsk Filtration Station (15km N of Donetsk)	1-2km SSW	Recorded	1	Projectile	E to W	N/K	23-Jun, 22:17
	1-2km SSW	Recorded	1	Projectile	E to W	N/K	23-Jun, 22:22
	1-2km SSW	Recorded	1	Projectile	E to W	N/K	23-Jun, 22:31
	1-2km SSW	Recorded	1	Projectile	E to W	N/K	23-Jun, 22:42
SMM camera 1.5km NE of Hnutove (government-controlled, 90km S of Donetsk)	5-7km SE	Recorded	1	Explosion	Undetermined	N/K	24-Jun, 02:11
SMM camera at entry-exit checkpoint in Maiorsk (government-controlled, 45km NE of Donetsk)	2-4km E	Recorded	5	Projectile	NNE to SSW	N/K	23-Jun, 22:12
SMM camera in Svitlodarsk (government-controlled, 57km NE of Donetsk)	3-5km WSW	Recorded	1	Explosion	Undetermined	N/K	23-Jun, 21:47
	6-9km WSW	Recorded	10	Projectile	SE to NW	N/K	23-Jun, 21:49
	3-5km WSW	Recorded	1	Projectile	NNE to SSW	N/K	24-Jun, 00:46
	3-5km WSW	Recorded	1	Explosion	Undetermined	N/K	24-Jun, 01:42
	3-5km WSW	Recorded	7	Projectile	In vertical flight	N/K	24-Jun, 02:36
	3-5km WSW	Recorded	1	Projectile	SSE to NNW	N/K	24-Jun, 02:36
SE part of Avdiivka (government-	2-3km SE	Heard	1	Explosion	Undetermined	N/K	24-Jun, 09:30

¹⁵ The table only includes ceasefire violations directly observed by the SMM patrols or recorded by the SMM cameras and it may include those also assessed to be live-fire exercises, controlled detonations, etc. Details provided – in terms of distance, direction, weapons-type, etc. – are based on assessments provided by monitors on the ground and technical monitoring officers, and are not always necessarily precise. When information is not known (indicated with an “N/K”), the SMM was unable to ascertain such information due to distance, weather conditions technical limitations and/or other considerations. Ceasefire violations recorded by more than one patrol/camera and assessed to be the same are entered only once.

controlled, 17km N of Donetsk)							
About 3km NW of Hranitne (government- controlled, 60km S of Donetsk)	4-6km SE	Heard	1	Explosion	Undetermined	N/K	24-Jun, 12:34
Svitlodarsk (government- controlled, 57km NE of Donetsk)	4-5km SE	Heard	3	Explosion	Undetermined	N/K	23-Jun, 18:59
	4-5km SE	Heard	1	Explosion	Undetermined	N/K	23-Jun, 20:41
Horlivka (non- government- controlled, 39km NE of Donetsk)	4-6km NW	Heard	1	Explosion	Undetermined	N/K	23-Jun, 20:27
	1-2km SW	Heard	1	Shot		Small arms	23-Jun, 21:10
	3-5km W	Heard	5	Burst		HMG	24-Jun, 00:37-00:38
	4-6km NW	Heard	6	Explosion	Undetermined	N/K	24-Jun, 01:17-01:18
	4-6km NW	Heard	4	Explosion	Undetermined	N/K	24-Jun, 06:44-06:45
SMM camera in Kriakivka (government- controlled, 38km NW of Luhansk)	3-5km SSW	Record ed	1	Illumination flare	In vertical flight	N/K	23-Jun, 22:31
	3-5km SSW	Record ed	2	Projectile	ESE to WNW	N/K	24-Jun, 00:25
	3-5km SSW	Record ed	1	Projectile	ENE to WSW	N/K	24-Jun, 00:25
	3-5km SSW	Record ed	2	Projectile	WNW to ESE	N/K	24-Jun, 00:55
	3-5km SSW	Record ed	16	Projectile	NW to SE	N/K	24-Jun, 01:18
	3-5km SSW	Record ed	7	Projectile	NW to SE	N/K	24-Jun, 01:30
	3-5km SSW	Record ed	18	Projectile	ESE to WNW	N/K	24-Jun, 01:39
	3-5km SSW	Record ed	12	Projectile	ESE to WNW	N/K	24-Jun, 01:49
	3-5km SSW	Record ed	5	Projectile	ESE to WNW	N/K	24-Jun, 01:51
SMM camera in Zolote (government- controlled, 60km W of Luhansk)	2-4km E	Record ed	1	Projectile	In vertical flight (assessed as outside the disengagement area)	N/K	23-Jun, 22:28
	2-4km E	Record ed	1	Muzzle flash	Assessed as outside the disengagement area	N/K	23-Jun, 22:34
	2-5km E	Record ed	1	Projectile	N to S (assessed as outside the disengagement area)	N/K	23-Jun, 22:34
	2-5km E	Record ed	2	Projectile	N to S (assessed as outside the disengagement area)	N/K	23-Jun, 23:12
	2-5km ESE	Record ed	4	Muzzle flash	Assessed as outside the disengagement area	N/K	23-Jun, 23:42
	2-5km E	Record ed	1	Projectile	N to S (assessed as outside the	N/K	24-Jun, 00:18

					disengagement area)		
	2-5km ENE	Recorded	1	Projectile	In vertical flight (assessed as outside the disengagement area)	N/K	24-Jun, 00:28
	2-4km SSE	Recorded	1	Muzzle flash	Assessed as inside the disengagement area	N/K	24-Jun, 00:56
Zolote-2/Karbonit (government-controlled, 62km W of Luhansk)	8-10km S	Heard	1	Explosion	Undetermined (assessed as outside the disengagement area)	N/K	24-Jun, 13:24

Map of Donetsk and Luhansk regions¹⁶



¹⁶The SMM is deployed to ten locations throughout Ukraine – Kherson, Odessa, Lviv, Ivano-Frankivsk, Kharkiv, Donetsk, Dnipro, Chernivtsi, Luhansk and Kyiv – as per Permanent Council Decision 1117 of 21 March 2014. This map of eastern Ukraine is meant for illustrative purposes and indicates locations mentioned in the report, as well as those where the SMM has offices (monitoring teams, patrol hubs, and forward patrol bases) in Donetsk and Luhansk regions. (In red: a forward patrol base from which SMM staff has temporarily relocated based on recommendations of security experts from participating States as well as SMM security considerations. The SMM uses the premises during daylight hours and patrols in this settlement during daylight hours, as well).