

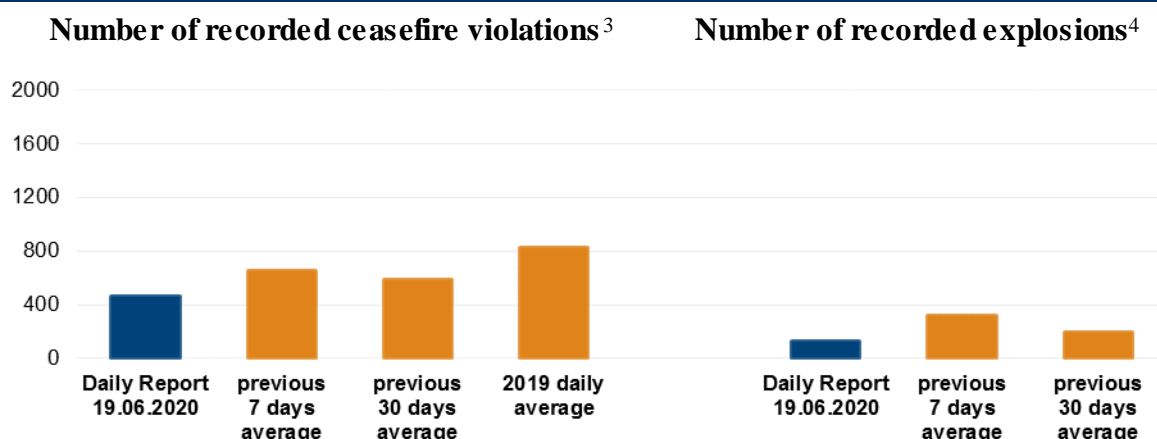
Daily Report 145/2020

19 June 2020¹

Summary

- Compared with the previous reporting period, the SMM recorded more ceasefire violations in Donetsk region and fewer in Luhansk region.
- The SMM followed up on reports of two civilians injured due to shelling in Horlivka and Avdiivka.
- Members of the armed formations continued to deny the Mission passage at a checkpoint along an official crossing route in Luhansk region.*
- The SMM continued monitoring all three disengagement areas: It saw for the first time anti-tank mines north of the village of Petrivske and recorded ceasefire violations inside the disengagement area near Petrivske.
- The Mission facilitated and monitored adherence to localised ceasefires to enable the assessment and maintenance of critical civilian infrastructure, as well as the operation of the Donetsk Filtration Station. The SMM saw civilians travelling towards government- and non-government-controlled areas through the entry-exit checkpoint in Stanytsia Luhanska.
- The Mission's freedom of movement continued to be restricted.*

Ceasefire violations²



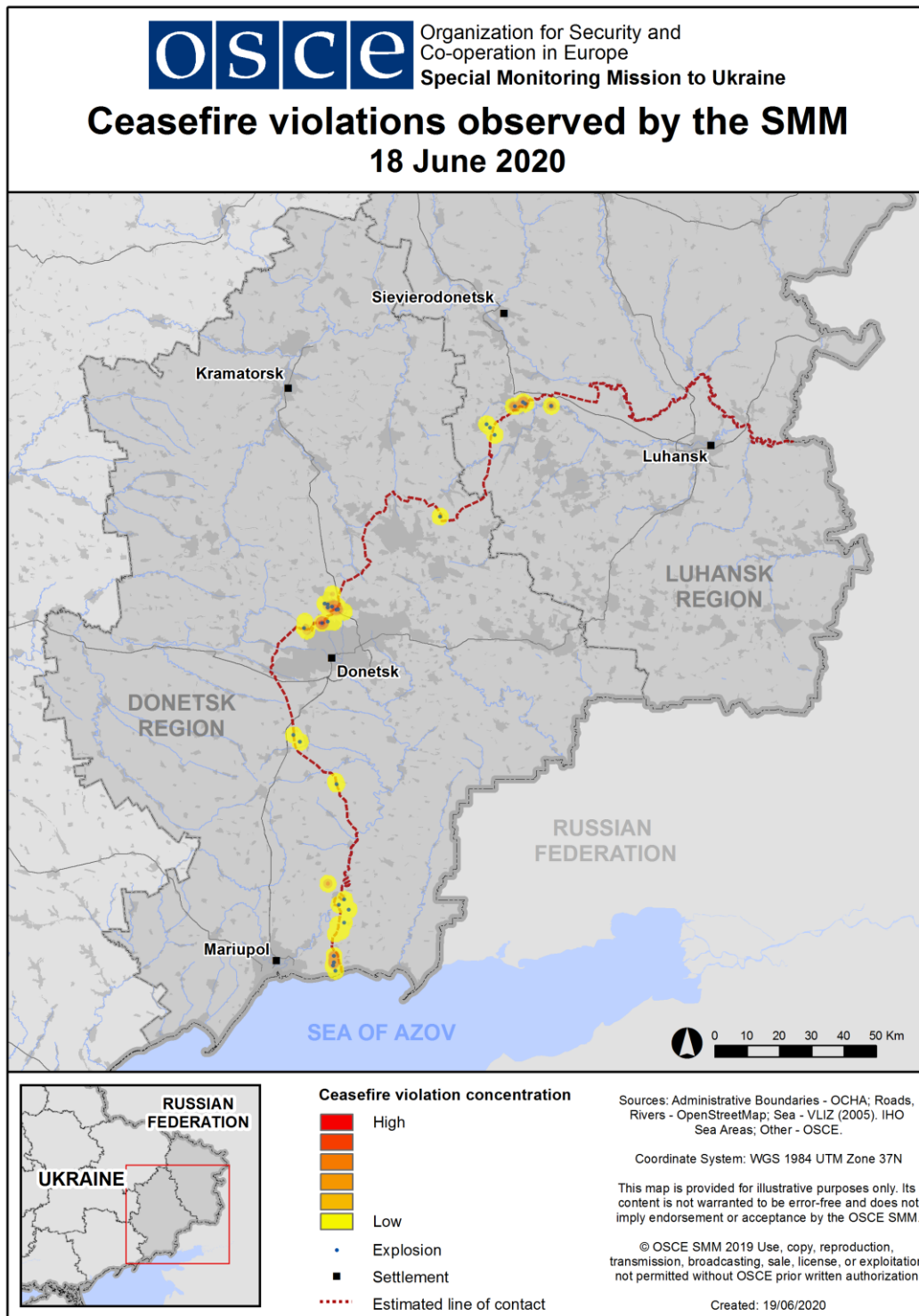
¹ Based on information from the Monitoring Teams as of 19:30, 18 June 2020. All times are in Eastern European Summer Time.

² For a complete breakdown of ceasefire violations, please see the annexed table. During the reporting period, the SMM cameras in Petrivske, Krasnohorivka and at the Oktiabr mine were non-operational.

³ Including explosions.

⁴ Including from unidentified weapons.

Map of recorded ceasefire violations



In Donetsk region, the SMM recorded more ceasefire violations, including, however, fewer explosions (about 60), compared with the [previous reporting period](#) (about 135 explosions). The majority of ceasefire violations were recorded in areas north-east of Vesele (non-government-controlled, 9km north-west of Donetsk), at south-westerly directions of the Donetsk Filtration Station (DFS) (15km north of Donetsk) (see below), and in areas north and north-north-east of Shyrokyne (government-controlled, 100km south of Donetsk).

In Luhansk region, the Mission recorded fewer ceasefire violations, including fewer explosions (50), compared with the [previous reporting period](#) (about 145 explosions). The majority of ceasefire violations, including the majority of explosions, were recorded in areas south-south-east of Orikhove (government-controlled, 57km north-west of Luhansk) and in areas north-east, west, and south-west of the disengagement area near Zolote (government-controlled, 60km west of Luhansk) (see below).

Man injured in Horlivka and woman injured in Avdiivka due to shelling

On 15 June, in the western part of Horlivka (non-government-controlled, 39km north-east of Donetsk), the SMM saw a man (34 years old) with a bandage on his right shoulder. The man showed the Mission medical certificates issued by a hospital in Horlivka. One certificate, issued on 27 May, stated that he had suffered injuries to his right shoulder on 11 May and that surgery was performed the same day, after which the man spent two weeks in the hospital. A certificate issued on 6 June stated that the man's injuries were caused by shrapnel from shelling.

On 16 June, the man told the SMM that, on the afternoon of 11 May, he had been returning from a field near his house on 5 Yasna Street, in the north-western part of Horlivka, when he heard an explosion and was struck on his right shoulder by an unidentified object. On 22 May, the man's neighbour told the SMM that, on the afternoon of 11 May, she had provided him with first aid after seeing him walking back to his home with heavy bleeding from injuries between the right side of his neck and right shoulder. While in Horlivka on 11 May, the SMM recorded about 50 undetermined explosions (for more information, see [SMM Daily Report of 13 May 2020](#)).

Additionally, the SMM followed up on reports of a woman who was injured due to shelling in Avdiivka (government-controlled, 17km north of Donetsk) on 15 June. On 16 June, medical staff at the Avdiivka city hospital told the SMM that a woman had arrived on the evening of 15 June with shrapnel wounds to her chest and that she was currently in intensive care. On 16 and 17 June, the victim's husband told the SMM that he and his wife (60 years old) had been working outside of their home on the evening of 15 June when they heard shelling nearby. He had gone inside, but his wife had preferred to remain working in the garden. Shortly thereafter, he heard an explosion and his wife screaming, and saw that she was on the ground, bleeding. He said he had called an ambulance, which had taken his wife to the hospital in Avdiivka, where she had undergone surgery. On 17 June, police in Avdiivka told the SMM that a woman (60 years old) had been injured by shrapnel due to shelling on the evening of 15 June and that she had been taken to the hospital.

Members of the armed formations continued to deny the SMM passage at checkpoints along the contact line

Members of the armed formations continued to deny the SMM passage at checkpoints along official crossing routes. These restrictions constitute an impediment to the implementation of the Mission's mandate.⁵

In Luhansk region, at a checkpoint south of the Stanytsia Luhanska bridge (15km north-east of Luhansk), a member of the armed formations [again](#) denied the SMM passage towards government-controlled areas, referring to the closure of the checkpoint due to COVID-19.*

Disengagement areas near Stanytsia Luhanska, Zolote and Petrivske⁶

Inside the **disengagement area near Stanytsia Luhanska** (government-controlled, 16km north-east of Luhansk), the SMM saw at least one member of the armed formations (wearing an armband with "JCCC" written on it) near their checkpoint south of the Stanytsia Luhanska bridge. It also saw three workers constructing a metal fence on the eastern part of the road between the checkpoint of the armed formations and a container of an international organization.

On the evening and night of 17-18 June, the SMM camera in Zolote recorded an undetermined explosion and 26 projectiles in flight, all at an assessed range of 1-3km east. During the day on 18 June, while positioned on the northern edge of Orikhove, the SMM heard 30 undetermined explosions and ten bursts of heavy-machine-gun fire, all at an assessed range of 2-5km south-south-east. All of the ceasefire violations were assessed as outside the **disengagement area near Zolote** but within 5km of its periphery.

On 18 June, on the southern edge of the disengagement area, the Mission saw three members of the armed formations (wearing armbands with "JCCC" written on them), all of whom were walking inside the area along road T-1316 up to about 350m north of its southern edge and back. The SMM also saw a member of the armed formations disinfecting the SMM's vehicles at the same location about 350m north of the area's southern edge.

On 17 June, outside the **disengagement area near Petrivske** (non-government-controlled, 41km south of Donetsk), close to the area's northern edge and about 600m east-north-east of its north-western edge, an SMM mini-unmanned aerial vehicle (UAV) [again](#) spotted an anti-tank mine (type undetermined), part of a larger minefield, south of the road between Bohdanivka (government-controlled, 41km south-west of Donetsk) and Viktorivka (non-government-controlled, 42km south-west of Donetsk). On the same day, also outside the disengagement area, north of the aforementioned road, the UAV [again](#) spotted about 20 anti-tank mines (TM-62M). All of these mines were assessed as belonging to the Ukrainian Armed Forces.

Also on 17 June, outside the disengagement area, in a field about 140m east of a road running between Petrivske and Styła (non-government-controlled, 34km south of Donetsk) and about 400m north of Petrivske, an SMM mini-UAV spotted for the first time an anti-tank mine (TM-62) with its carrying strap attached. About 50m south, the same UAV also spotted for the first time three anti-tank mines (TM-62). All of these mines were assessed as belonging to the armed formations.

⁵ The Mission began facing repeated denials when attempting to cross into non-government-controlled areas at checkpoints of the armed formations in Donetsk region on 21 March and Luhansk region on 23 March. For more information, see SMM Daily and Spot Reports.

⁶ Disengagement is foreseen in the Framework Decision of the Trilateral Contact Group relating to disengagement of forces and hardware of 21 September 2016.

On the evening and night of 17-18 June, the SMM camera 2km east of Bohdanivka recorded an explosion assessed as an airburst, three projectiles in flight, and an illumination flare, all at an assessed range of 1-3km east and east-south-east, and assessed as inside the disengagement area near Petrivske.

During the day on 18 June, while positioned near the disengagement area near Petrivske, the SMM observed a calm situation.

Withdrawal of weapons

The SMM continued to monitor the withdrawal of weapons in implementation of the Memorandum and the Package of Measures and its Addendum.

Indications of military and military-type presence inside the security zone⁷

The SMM observed armoured combat vehicles in government-controlled areas of Donetsk region, including in a residential area (for further details, see the table below).

Unexploded ordnance near Verkhnohyrokiyske

On 18 June, near a checkpoint of the armed formations west of Verkhnohyrokiyske (formerly Oktiabr, non-government-controlled, 85km south of Donetsk), on a road running towards Pyshevyk (government-controlled, 84km south of Donetsk), the SMM saw for the first time a round of a rocket-propelled grenade launcher and, about 130m further west, a tailfin from a rocket-propelled grenade lying on the northern side of the road.

On the same day, on the eastern edge of Lebedynske (government-controlled, 99km south of Donetsk), the SMM saw that a [previously observed](#) artillery shell lying outside a compound was no longer present.

Demining activities near Myrna Dolyna

About 2km east of Myrna Dolyna (government-controlled, 67km north-west of Luhansk), the SMM [again](#) saw three vehicles and five members of an international demining organization conducting demining activities in a field east of road P-66.

SMM facilitation of maintenance and operation of critical civilian infrastructure

The SMM facilitated and monitored adherence to localised ceasefires to enable the assessment of power lines near Berezivske, as well as vegetation clearance, inspection and maintenance of railway tracks near Vilkhove (government-controlled, 22km north-east of Luhansk).

While monitoring the localised ceasefire near Berezivske, the SMM heard 12 undetermined explosions and five bursts of heavy-machine-gun fire, all at an assessed range of 5-8km east-north-east.

⁷ The hardware mentioned in this section is not proscribed by the provisions of the Minsk agreements on the withdrawal of weapons.

The Mission continued to facilitate the operation of the DFS. While positioned at three locations near the DFS, the SMM heard eight undetermined explosions as well as bursts of heavy-machine gun, all assessed as within a 5km radius of the station.

Measures taken at entry-exit checkpoints and corresponding checkpoints amid COVID-19 outbreak and hardship of civilians

In Donetsk region, the SMM saw the entry-exit checkpoint (EECP) near Hnutove (government-controlled, 90km south of Donetsk) and the checkpoints of the armed formations near Kremynets (non-government-controlled, 16km south-west of Donetsk) and Oleksandrivka (non-government-controlled, 20km south-west of Donetsk) remained closed.

During the day, the SMM camera near Marinka (government-controlled, 23km south-west of Donetsk) recorded a mini-van crossing the EECP towards government-controlled areas and returning towards non-government-controlled areas after about ten minutes.

In Luhansk region, while at the EECP in Stanytsia Luhanska from 10:00 to 10:20 and from 14:00 to 14:20, the Mission saw that it was open and that a total of about 70 people (mixed ages and genders) were queuing at the EECP to travel towards non-government-controlled areas and 45 people were queuing to enter government-controlled areas. It saw that five people (mixed genders and ages) entered government-controlled areas. The SMM also saw an ambulance and medical personnel testing people entering government-controlled areas for COVID-19.

While near the checkpoint of the armed formations south of the Stanytsia Luhanska bridge from 13:55 to 15:00, the Mission saw about 70 people (mixed ages and genders) entering non-government-controlled areas (also spotted by the SMM camera, see below).

Between 08:00 and 18:00, the SMM camera just north of the new span of the Stanytsia Luhanska bridge recorded about 60 people (mixed genders and ages) walking towards government-controlled areas, and about 70 people (mixed genders and ages) walking towards non-government-controlled areas.

The abovementioned civilians reportedly crossed the contact line through the EECP in Stanytsia Luhanska owing to special personal and humanitarian circumstances.

The Mission continued monitoring in Kherson, Dnipro, Odessa, Lviv, Ivano-Frankivsk, Kharkiv, Chernivtsi and Kyiv.

***Restrictions of the SMM's freedom of movement or other impediments to fulfilment of its mandate**

The SMM's monitoring and freedom of movement are restricted by security hazards and threats, including risks posed by mines and unexploded ordnance (UXO) and other impediments – which vary from day to day. The SMM's mandate provides for safe and secure access throughout Ukraine. All signatories of the Package of Measures have agreed on the need for this safe and secure access, that restriction of the SMM's freedom of movement constitutes a violation, and on the need for rapid response to these violations. They have also agreed that the Joint Centre for Control and Co-ordination (JCCC) should contribute to such response and co-ordinate mine clearance. Nonetheless, the armed formations in parts of Donetsk and Luhansk regions frequently deny the SMM access to areas adjacent to Ukraine's border outside control of the Government (for example, see [SMM Daily Report 16 June](#)). The SMM's operations in Donetsk and Luhansk regions remain restricted following [the fatal incident of 23 April 2017 near Pryshyb](#); these restrictions continued to limit the Mission's observations.

Denial of access:

- At a checkpoint south of the Stanytsia Luhanska bridge (15km north-east of Luhansk), a member of the armed formations [again](#) denied the SMM passage towards government-controlled areas, referring to the closure of the checkpoint due to COVID-19.

Regular restrictions related to disengagement areas and mines/UXO:

- The sides continued to deny the SMM full access, as well as the ability to travel certain roads previously identified as important for effective monitoring by the Mission and for civilians' movement, through failure to conduct comprehensive clearance of mines, UXO and other obstacles.

Other impediments:

- On two occasions, an SMM mini-UAV experienced GPS signal interference, assessed as caused by probable jamming, while flying over areas near Petrivske (non-government-controlled, 41km south of Donetsk).⁸

⁸ The interference could have originated from anywhere within the radius of kilometres from the UAV's position.

Table of ceasefire violations as of 18 June 2020⁹

SMM position	Event location	Means	No.	Observation	Description	Weapon	Date, time
SMM camera in Avdiivka (government-controlled, 17km N of Donetsk)	1-3km SE	Recorded	2	Projectile	WSW to ENE	N/K	17-Jun, 22:19
	1-3km ESE	Recorded	2	Explosion	Undetermined	N/K	17-Jun, 22:22
	3-5km SSE	Recorded	2	Projectile	WSW to ENE	N/K	17-Jun, 22:22
	5-7km SSE	Recorded	1	Projectile	WSW to ENE	N/K	17-Jun, 22:22
	5-7km ESE	Recorded	5	Projectile	NNW to SSE	N/K	17-Jun, 22:24
	1-3km ESE	Recorded	5	Projectile	SSW to NNE	N/K	17-Jun, 22:35
	1-3km ESE	Recorded	1	Explosion	Undetermined	N/K	17-Jun, 22:35
	1-3km ESE	Recorded	5	Projectile	SSW to NNE	N/K	17-Jun, 23:54
	1-3km ESE	Recorded	1	Projectile	SSW to NNE	N/K	17-Jun, 23:54
	1-3km ESE	Recorded	1	Projectile	NNW to SSE	N/K	17-Jun, 23:54
					Undetermined (subsequent to the previous event)		
	3-5km ESE	Recorded	1	Explosion		N/K	17-Jun, 23:54
	1-3km ESE	Recorded	2	Explosion	Undetermined	N/K	17-Jun, 23:56
SMM camera in Berezove (government-controlled, 31km SW of Donetsk)	2-4km SE	Recorded	1	Explosion	Airburst	N/K	17-Jun, 23:28
	5-7km SE	Recorded	1	Explosion	Undetermined	N/K	18-Jun, 00:33
	2-4km SE	Recorded	1	Projectile	In vertical flight	N/K	18-Jun, 01:58
	5-7km SE	Recorded	1	Explosion	Undetermined	N/K	18-Jun, 01:58
SMM camera 2km E of Bohdanivka (government-controlled, 41km SW of Donetsk)					NNE to SSW (assessed as inside the disengagement area near Petrivske)		
	1-3km ESE	Recorded	2	Projectile		N/K	17-Jun, 22:59
					Airburst (assessed as inside the disengagement area near Petrivske)		
	1-3km ESE	Recorded	1	Explosion		N/K	17-Jun, 23:28
					In vertical flight (assessed as inside the disengagement area near Petrivske)		
	1-3km ESE	Recorded	1	Illumination flare		N/K	18-Jun, 00:10
SMM camera in Chermalyk (government-controlled, 77km S of Donetsk)					NNE to SSW (assessed as inside the disengagement area near Petrivske)		
	1-2km E	Recorded	1	Projectile		N/K	18-Jun, 03:00
	2-4km SSE	Recorded	1	Explosion	Undetermined	N/K	17-Jun, 23:03
	2-4km ESE	Recorded	1	Explosion	Undetermined	N/K	18-Jun, 00:46
	5-7km SE	Recorded	1	Explosion	Undetermined	N/K	18-Jun, 01:11

⁹ The table only includes ceasefire violations directly observed by the SMM patrols or recorded by the SMM cameras and it may include those also assessed to be live-fire exercises, controlled detonations, etc. Details provided – in terms of distance, direction, weapons-type, etc. – are based on assessments provided by monitors on the ground and technical monitoring officers, and are not always necessarily precise. When information is not known (indicated with an “N/K”), the SMM was unable to ascertain such information due to distance, weather conditions technical limitations and/or other considerations. Ceasefire violations recorded by more than one patrol/camera and assessed to be the same are entered only once.

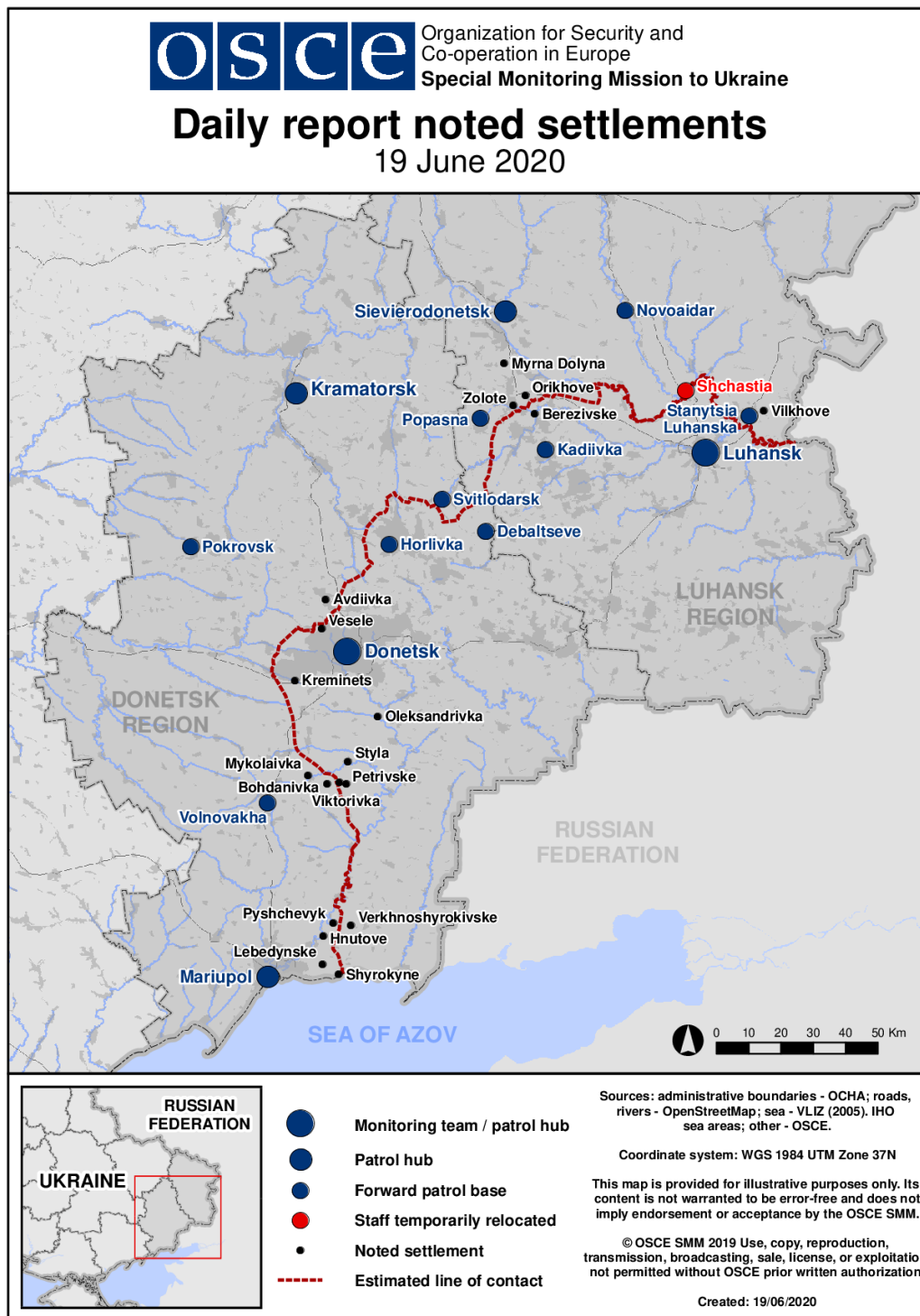
SMM camera at Donetsk Filtration Station (15km N of Donetsk)	2-4km SW	Recorded	1	Illumination flare	ESE to WNW	N/K	17-Jun, 21:17
	2-4km SW	Recorded	1	Projectile	ESE to WNW	N/K	17-Jun, 21:43
	2-4km SW	Recorded	1	Projectile	In vertical flight	N/K	17-Jun, 21:43
	2-4km SW	Recorded	1	Projectile	ENE to WSW	N/K	17-Jun, 21:44
	3-5km SW	Recorded	1	Projectile	NW to SE	N/K	17-Jun, 22:22
	1-3km SW	Recorded	6	Projectile	ENE to WSW	N/K	17-Jun, 22:23
	1-3km SW	Recorded	12	Projectile	E to W	N/K	17-Jun, 22:24
	1-3km SW	Recorded	3	Projectile	E to W	N/K	17-Jun, 22:24
	1-3km SW	Recorded	3	Projectile	WNW to ESE	N/K	17-Jun, 22:24
	1-3km SW	Recorded	1	Projectile	In vertical flight	N/K	17-Jun, 22:24
	1-3km SW	Recorded	3	Projectile	E to W	N/K	17-Jun, 22:38
	1-3km SW	Recorded	6	Projectile	NW to SE	N/K	17-Jun, 22:41
	3-5km WSW	Recorded	5	Explosion	Undetermined	N/K	17-Jun, 23:07
	3-5km WSW	Recorded	4	Explosion	Undetermined	N/K	17-Jun, 23:09
	1-3km WSW	Recorded	4	Projectile	ESE to WNW	N/K	17-Jun, 23:36
	1-3km WSW	Recorded	5	Projectile	ESE to WNW	N/K	17-Jun, 23:44
	1-3km WSW	Recorded	2	Projectile	ESE to WNW	N/K	17-Jun, 23:44
	1-3km SW	Recorded	3	Projectile	SE to NW	N/K	17-Jun, 23:46
	1-3km SSW	Recorded	1	Projectile	WSW to ENE	N/K	17-Jun, 23:46
	1-2km SSW	Recorded	5	Projectile	E to W	N/K	17-Jun, 23:54
SMM camera 1.5km NE of Hnutove (government-controlled, 90km S of Donetsk)	1-2km SW	Recorded	1	Illumination flare	In vertical flight	N/K	17-Jun, 23:54
	3-5km SE	Recorded	1	Projectile	SW to NE	N/K	17-Jun, 23:07
	3-5km SE	Recorded	1	Projectile	SW to NE	N/K	17-Jun, 23:12
	3-5km SE	Recorded	1	Projectile	SW to NE	N/K	17-Jun, 23:17
	3-5km SE	Recorded	1	Projectile	SW to NE	N/K	17-Jun, 23:21
	4-6km ESE	Recorded	1	Projectile	NNW to SSE	N/K	17-Jun, 23:35
SMM camera at entry-exit checkpoint in Hnutove (government-controlled, 84km S of Donetsk)	3-4km E	Recorded	1	Projectile	N to S	N/K	18-Jun, 02:27
	3-5km ESE	Recorded	1	Explosion	Undetermined	N/K	17-Jun, 22:02
SMM camera 1km SW of Shyrokyne (government-controlled, 100km S of Donetsk)	3-5km N	Recorded	1	Projectile	E to W	N/K	17-Jun, 21:40
	3-5km N	Recorded	1	Projectile	ESE to WNW	N/K	17-Jun, 21:40
	3-5km N	Recorded	1	Illumination flare	In vertical flight	N/K	17-Jun, 21:56
	5-7km N	Recorded	1	Explosion	Undetermined	N/K	17-Jun, 22:00
	5-7km N	Recorded	1	Explosion	Undetermined	N/K	17-Jun, 22:01
	5-7km N	Recorded	3	Explosion	Undetermined	N/K	17-Jun, 22:02
	3-5km N	Recorded	1	Explosion	Airburst	N/K	17-Jun, 22:26
	5-7km N	Recorded	1	Explosion	Undetermined	N/K	17-Jun, 22:26
	3-5km N	Recorded	2	Explosion	Undetermined	N/K	17-Jun, 22:30
	3-5km N	Recorded		Explosion	Undetermined	N/K	17-Jun, 22:30
	5-7km N	Recorded	3	Projectile	ESE to WNW	N/K	17-Jun, 22:50
	5-7km N	Recorded	2	Projectile	E to W	N/K	17-Jun, 22:53
	5-7km N	Recorded	3	Projectile	E to W	N/K	17-Jun, 22:57
	5-7km N	Recorded	5	Projectile	E to W	N/K	17-Jun, 23:38
	5-7km N	Recorded	1	Projectile	In vertical flight	N/K	17-Jun, 23:47
	5-7km N	Recorded	3	Projectile	ESE to WNW	N/K	17-Jun, 23:48
	5-7km N	Recorded	2	Projectile	E to W	N/K	17-Jun, 23:48
	3-5km N	Recorded	6	Projectile	ESE to WNW	N/K	18-Jun, 00:38
	3-5km N	Recorded	1	Projectile	W to E	N/K	18-Jun, 01:50
	3-5km N	Recorded	1	Projectile	W to E	N/K	18-Jun, 01:57

	5-7km N	Recorded	4	Projectile	E to W	N/K	18-Jun, 02:02
	3-5km N	Recorded	20	Projectile	E to W	N/K	18-Jun, 02:04
	5-7km N	Recorded	2	Projectile	E to W	N/K	18-Jun, 02:29
	1-2km NNE	Recorded	2	Explosion	Undetermined	N/K	18-Jun, 04:18
SMM camera in Svitolodarsk (government-controlled, 57km NE of Donetsk)							
	5-7km S	Recorded	1	Explosion	Undetermined	N/K	18-Jun, 02:15
About 1km S of Vesele (non-government-controlled, 9km NW of Donetsk)	3-5km NE	Heard	1	Explosion	Undetermined	N/K	18-Jun, 11:46
	2-3km NNE	Heard	30	Burst		HMG	18-Jun, 13:16-13:20
	2-3km NNE	Heard	50	Shot		Small arms	18-Jun, 13:16-13:20
	2-3km NNE	Heard	10	Explosion	Undetermined	N/K	18-Jun, 13:16-13:20
About 2km SE of Lebedynske (government-controlled, 99km S of Donetsk)	2-3km ENE	Heard	1	Burst		Small arms	18-Jun, 09:39
	2-3km ENE	Heard	1	Explosion	Undetermined	N/K	18-Jun, 09:39
	2-3km ENE	Heard	1	Explosion	Undetermined	N/K	18-Jun, 09:49
	2-3km ENE	Heard	1	Explosion	Undetermined	N/K	18-Jun, 10:04
About 1.5km ENE of Kyrylivka (government-controlled, 76km S of Donetsk)							
	7km ENE	Heard	15	Burst		HMG	18-Jun, 10:50-10:51
About 2km WNW of Pisky (government-controlled, 12km NW of Donetsk)	1-1.5km SE	Heard	2	Explosion	Undetermined	N/K	18-Jun, 12:48
	2-3km SE	Heard	12	Shot		Small arms	18-Jun, 12:48
	1-2km NE	Heard	6	Burst		HMG	18-Jun, 13:21
About 500m NE of Kamianka (government-controlled, 20km N of Donetsk)	5-7km SSW	Heard	1	Explosion	Undetermined	N/K	18-Jun, 09:52
	2-3km SSW	Heard	8	Burst		HMG	18-Jun, 13:38
E part of Avdiivka (government-controlled, 17km N of Donetsk)	2-3km SW	Heard	3	Explosion	Undetermined	N/K	18-Jun, 11:46
	2-3km SW	Heard	2	Explosion	Undetermined	N/K	18-Jun, 11:50
	2-3km SW	Heard	1	Explosion	Undetermined	N/K	18-Jun, 11:56
SE part of Avdiivka (government-controlled, 17km N of Donetsk)	2-3km SE	Heard	1	Explosion	Undetermined	N/K	18-Jun, 14:03-14:08
	2-3km SE	Heard	24	Burst		HMG	18-Jun, 14:03-14:08
SMM camera in Zolote (government-controlled, 60km W of Luhansk)					N to S (assessed as outside the disengagement area)		
	1-3km E	Recorded	1	Projectile		N/K	17-Jun, 22:31
					N to S (assessed as outside the disengagement area)		
	1-3km E	Recorded	4	Projectile		N/K	17-Jun, 22:32
	1-3km E	Recorded	1	Projectile	N to S (assessed as	N/K	17-Jun, 22:33

					outside the disengagement area)		
	1-3km E	Recorded	2	Projectile	N to S (assessed as outside the disengagement area)	N/K	17-Jun, 22:51
	1-3km E	Recorded	3	Projectile	N to S (assessed as outside the disengagement area)	N/K	17-Jun, 22:52
	1-3km E	Recorded	4	Projectile	N to S (assessed as outside the disengagement area)	N/K	17-Jun, 23:12
	1-3km E	Recorded	1	Projectile	NW to SE (assessed as outside the disengagement area)	N/K	17-Jun, 23:51
	2-3km E	Recorded	10	Projectile	S to N (assessed as outside the disengagement area)	N/K	18-Jun, 02:43
	2-3km E	Recorded	1	Explosion	Undetermined (assessed as outside the disengagement area)	N/K	18-Jun, 02:52
N edge of Popasna (government-controlled, 69km W of Luhansk)	4-6km SE	Heard	2	Explosion	Undetermined	N/K	17-Jun, 23:15
	2-5km SE	Heard	4	Explosion	Undetermined	N/K	18-Jun, 08:10-08:15
About 500m N of Pervomaisk (non-government-controlled, 58km W of Luhansk)	6-10km SW	Heard	1	Explosion	Undetermined	N/K	18-Jun, 09:58-10:15
	6-10km SW	Heard	1	Burst		HMG	18-Jun, 09:58-10:15
N edge of Orikhove (government-controlled, 57km NW of Luhansk)	3-5km SSE	Heard	7	Explosion	Undetermined (assessed as outside the disengagement area near Zolote)	N/K	18-Jun, 12:52-13:04
	2-5km SSE	Heard	23	Explosion	Undetermined (assessed as outside the disengagement area near Zolote)	N/K	18-Jun, 15:59-16:11
	2-5km SSE	Heard	10	Burst	Assessed as outside the disengagement area near Zolote	HMG	18-Jun, 15:59-16:11
S edge of Bereziwske (non-government-	5-8km ENE	Heard	12	Explosion	Undetermined	N/K	18-Jun, 15:56-16:15
	5-8km ENE	Heard	5	Burst		HMG	18-Jun, 15:56-16:15

controlled, 53km NW of Luhansk)							
---------------------------------------	--	--	--	--	--	--	--

Map of Donetsk and Luhansk regions¹⁰



¹⁰The SMM is deployed to ten locations throughout Ukraine – Kherson, Odessa, Lviv, Ivano-Frankivsk, Kharkiv, Donetsk, Dnipro, Chernivtsi, Luhansk and Kyiv – as per Permanent Council Decision 1117 of 21 March 2014. This map of eastern Ukraine is meant for illustrative purposes and indicates locations mentioned in the report, as well as those where the SMM has offices (monitoring teams, patrol hubs, and forward patrol bases) in Donetsk and Luhansk regions. (In red: a forward patrol base from which SMM staff has temporarily relocated based on recommendations of security experts from participating States as well as SMM security considerations. The SMM uses the premises during daylight hours and patrols in this settlement during daylight hours, as well).