

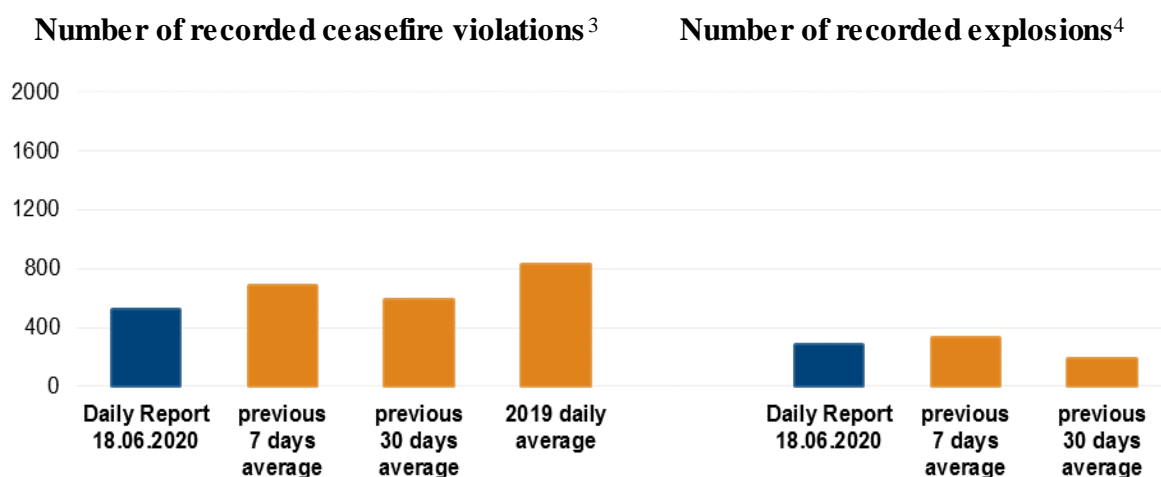
Daily Report 144/2020

18 June 2020¹

Summary

- Compared with the previous reporting period, the SMM recorded a similar number of ceasefire violations in Donetsk region and more in Luhansk region.
- Members of the armed formations continued to deny the Mission passage at a checkpoint along an official crossing route in Luhansk region.*
- The SMM continued monitoring all three disengagement areas: it observed people inside the disengagement areas near Zolote and Petrivske.
- The Mission facilitated and monitored adherence to localised ceasefires to enable maintenance of critical civilian infrastructure, as well as the operation of the Donetsk Filtration Station.
- The SMM saw civilians crossing the contact line towards government- and non-government-controlled areas through the entry-exit checkpoint in Stanytsia Luhanska.
- The Mission's freedom of movement continued to be restricted, including at a border crossing point in a non-government-controlled area of Luhansk region.*

Ceasefire violations²



¹ Based on information from the Monitoring Teams as of 19:30, 17 June 2020. All times are in Eastern European Summer Time.

² For a complete breakdown of ceasefire violations, please see the annexed table. During the reporting period, the SMM cameras in Petrivske, Krasnohorivka and at the Oktiabr mine were non-operational.

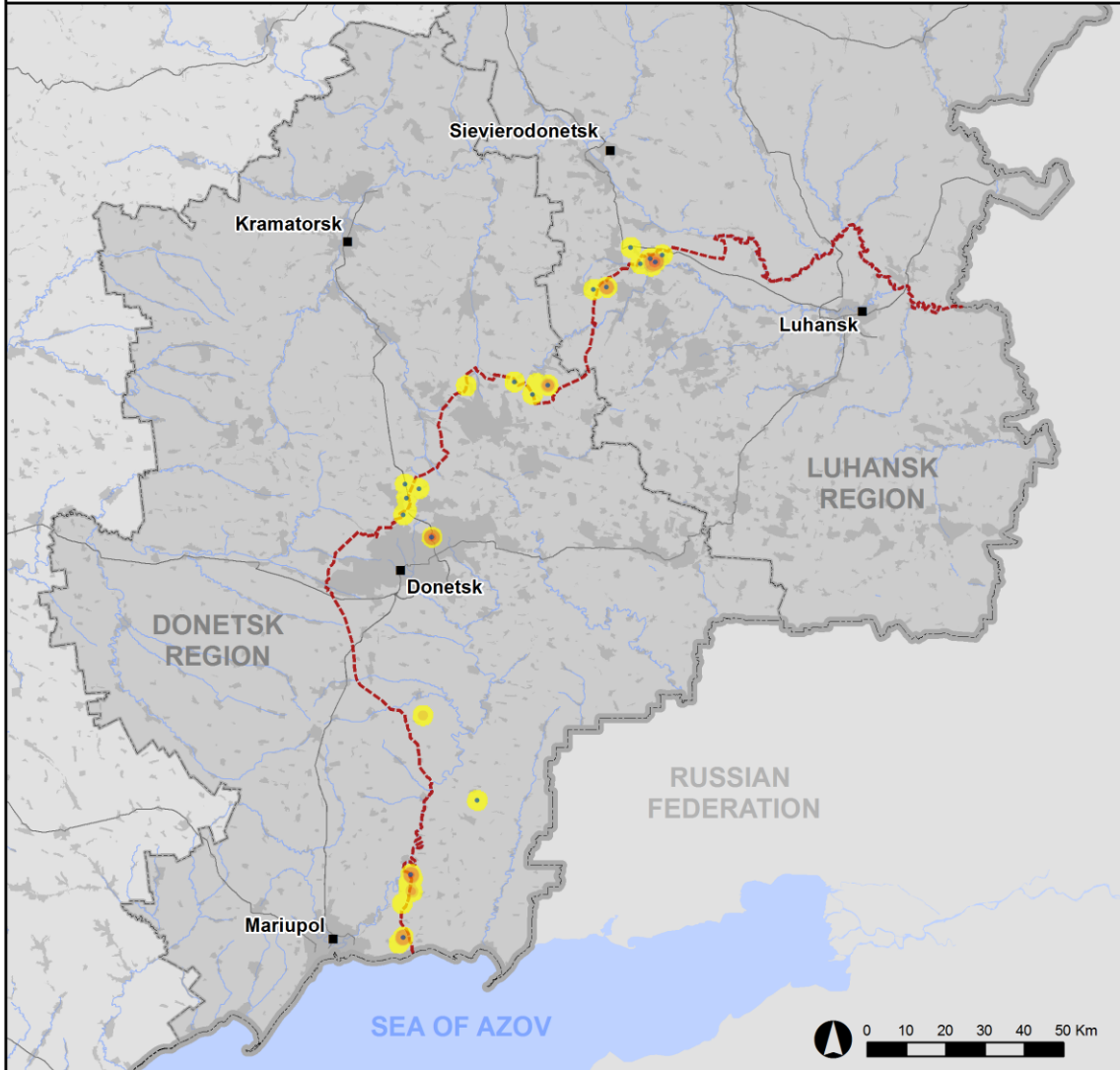
³ Including explosions.

⁴ Including from unidentified weapons.

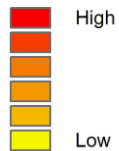
Map of recorded ceasefire violations

OSCE Organization for Security and
Co-operation in Europe
Special Monitoring Mission to Ukraine

Ceasefire violations observed by the SMM 17 June 2020



Ceasefire violation concentration



- Explosion
- Settlement
- Estimated line of contact

Sources: Administrative Boundaries - OCHA; Roads, Rivers - OpenStreetMap; Sea - VLIZ (2005). IHO Sea Areas; Other - OSCE.

Coordinate System: WGS 1984 UTM Zone 37N

This map is provided for illustrative purposes only. Its content is not warranted to be error-free and does not imply endorsement or acceptance by the OSCE SMM.

© OSCE SMM 2019 Use, copy, reproduction, transmission, broadcasting, sale, license, or exploitation not permitted without OSCE prior written authorization.

Created: 18/06/2020

In Donetsk region, the SMM recorded a similar number of ceasefire violations, including, however, more explosions (about 135), compared with the [previous reporting period](#) (about 80 explosions). The majority of ceasefire violations, including almost all explosions, were recorded in areas south-east of Yasynuvata (non-government-controlled, 16km north-east of Donetsk), south-east of Chermalyk (government-controlled, 77km south of Donetsk), north of Shyrokyne (government-controlled, 100km south of Donetsk) and at south-easterly directions of Svitlodarsk (government-controlled, 57km north-east of Donetsk).

In Luhansk region, the Mission recorded more ceasefire violations, including more explosions (about 145), compared with the [previous reporting period](#) (about 50 explosions). The majority of ceasefire violations, including almost all explosions, were recorded at northerly directions of Berezivske (non-government-controlled, 53km north-west of Luhansk) (see below) and in areas south-west of the disengagement area near Zolote (government-controlled, 60km west of Luhansk) (see below).

Members of the armed formations continued to deny the SMM passage at checkpoints along the contact line

Members of the armed formations continued to deny the SMM passage at checkpoints along official crossing routes. These restrictions constitute an impediment to the implementation of the Mission's mandate.⁵

In Luhansk region, at a checkpoint south of the Stanytsia Luhanska bridge (15km north-east of Luhansk), two members of the armed formations [again](#) denied the SMM passage towards non-government-controlled areas, referring to the closure of the checkpoint due to COVID-19.*

Disengagement areas near Stanytsia Luhanska, Zolote and Petrivske⁶

Inside the **disengagement area near Stanytsia Luhanska** (government-controlled, 16km north-east of Luhansk), the SMM saw five members of the armed formations (wearing armbands with "JCCC" written on them) near their checkpoint south of the Stanytsia Luhanska bridge.

During the day on 16 June, inside the **disengagement area near Zolote**, an SMM mini-unmanned aerial vehicle (UAV) spotted five armed Ukrainian Armed Forces personnel in the south-eastern part of Katerynivka (government-controlled, 64km west of Luhansk). In the evening of the same day, an SMM long-range UAV spotted a person within a former position of the Ukrainian Armed Forces south of the railway track near the area's north-eastern corner.

On the evening of 16 June, while on the northern edge of Popasna (government-controlled, 69km west of Luhansk), the Mission heard about 50 undetermined explosions at an assessed range of 5-10km east-south-east. During the day on 17 June, while positioned

⁵ The Mission began facing repeated denials when attempting to cross into non-government-controlled areas at checkpoints of the armed formations in Donetsk region on 21 March and Luhansk region on 23 March. For more information, see SMM Daily and Spot Reports.

⁶ Disengagement is foreseen in the Framework Decision of the Trilateral Contact Group relating to disengagement of forces and hardware of 21 September 2016.

near Berezivske, the SMM heard an undetermined explosion at an assessed range of 2-3km north-north-west. All these ceasefire violations were assessed as outside the disengagement area but within 5km of its periphery.

On 17 June, on the southern edge of the disengagement area, the Mission saw six members of the armed formations (wearing armbands with “JCCC” written on them), two of whom were walking inside the area along road T-1316 up to about 350m north of its southern edge and back.

On the evening of 15 June, inside the **disengagement area near Petrivske** (non-government-controlled, 41km south of Donetsk), an SMM long-range UAV spotted a person within a former position of the armed formations near the area’s south-eastern corner.

On 16 June, outside the disengagement area, an SMM mini-UAV again spotted about 20 anti-tank mines (TM-62M) north of a road between Bohdanivka (government-controlled, 41km south-west of Donetsk) and Viktorivka (non-government-controlled, 42km south-west of Donetsk), assessed as belonging to the Ukrainian Armed Forces (for previous observations, see [SMM Daily Report 20 May 2020](#)).

During the day on 17 June, while positioned about 2km north of Petrivske, the Mission heard about ten shots of small-arms fire at an assessed range of 1.5-2km east, assessed as outside the disengagement area but within 5km of its periphery.

Withdrawal of weapons

The SMM continued to monitor the withdrawal of weapons in implementation of the Memorandum and the Package of Measures and its Addendum.

It observed 19 weapons beyond withdrawal lines but outside designated storage areas at a railway station in a government-controlled area of Donetsk region (for further details, see the table below).

Indications of military and military-type presence inside the security zone⁷

The SMM observed armoured combat vehicles in government-controlled areas of both Luhansk and Donetsk regions, including within residential areas, as well as in a non-government-controlled area of Luhansk region (for further details, see the table below).

On 17 June, near Krasnohorivka (government-controlled, 24km north of Donetsk), the Mission saw five Ukrainian National Guard personnel and an armoured personnel carrier (Kozak variant) parked on the side of a road, assessed as part of a temporary checkpoint.

Presence of anti-tank mines near Shchastia

On 15 June, an SMM mini-UAV again spotted about 13 anti-tank mines laid across road H-21 about 1.8km north-east of Vesela Hora (non-government-controlled, 16km north of

⁷ The hardware mentioned in this section is not proscribed by the provisions of the Minsk agreements on the withdrawal of weapons.

Luhansk), assessed as belonging to the armed formations (for previous observations in the area, see [SMM Daily Report 19 March 2020](#)).

On 16 June, an SMM mini-UAV again spotted 36 anti-tank mines laid across road H-21 about 150m south-east of the bridge in Shchastia (government-controlled, 20km north of Luhansk), assessed as belonging to the Ukrainian Armed Forces (for previous observations in the area, see [SMM Daily Report 18 April 2020](#)).

On 16 June, an SMM mini-UAV [again](#) spotted 12 anti-tank mines placed on a walkway next to a road about 170m west-north-west of the Siverskyi Donets river near Shchastia, assessed as belonging to the Ukrainian Armed Forces.

Demining activities near Myrna Dolyna

On 17 June, the Mission saw eight people holding mine detectors while conducting demining activities in a field on the western edge of road P-66 about 2km east of Myrna Dolyna (government-controlled, 67km north-west of Luhansk).

SMM facilitation of maintenance and operation of critical civilian infrastructure

The SMM facilitated and monitored adherence to localised ceasefires to enable an assessment of power lines near Berezivske, as well as vegetation clearance, inspection and maintenance of railway tracks near Vilkhove (government-controlled, 22km north-east of Luhansk).

While monitoring the localised ceasefire near Berezivske, the SMM heard about 90 undetermined explosions and about 55 shots and bursts of heavy-machine-gun fire at an assessed range of 2-8km north, north-north-east, north-east and north-north-west (see above).

The Mission continued to facilitate the operation of the Donetsk Filtration Station (DFS). While positioned at three locations near the DFS, the SMM heard three undetermined explosions assessed as within a 5km radius of the station.

Border areas outside government control

At a border crossing point near Dovzhanske (84km south-east of Luhansk), the SMM saw two women (in their fifties) exiting Ukraine. After about ten minutes, two members of the armed formations told the SMM to leave the area.*

The SMM noted that a pedestrian border crossing point near Novoborovytsi (79km south of Luhansk) remained closed.

Measures taken at entry-exit checkpoints and corresponding checkpoints amid COVID-19 outbreak and hardship of civilians

In Donetsk region, the SMM saw that the entry-exit checkpoint (EECP) near Maiorsk (government-controlled, 45km north-east of Donetsk) as well as the EECP near Hnutove (government-controlled, 90km south of Donetsk), remained closed.*

During the day on 17 June, the SMM camera near Marinka (government-controlled, 23km south-west of Donetsk) recorded a car and a mini-van crossing the EECP towards non-government-controlled areas.

In Luhansk region, while at the EECP in Stanytsia Luhanska from 09:10 to 12:28 and from 13:50 to 15:00, the Mission saw that it was open and that a total of about 50 people (mixed genders and ages) were queuing at the EECP to travel towards non-government-controlled areas and 40 were queuing in opposite direction. It saw that about 15 people (mixed genders and ages) entered government-controlled areas. The SMM also saw an ambulance and a medical personnel testing people entering government-controlled areas for COVID-19.

During its presence near the checkpoint of the armed formations south of the Stanytsia Luhanska bridge, from 09:20 to 10:50 and from 12:12 to 13:55, the Mission saw an ambulance and nine personnel from an international humanitarian organization near the checkpoint.

Between 07:00 and 18:00, the SMM camera north of the new span of the Stanytsia Luhanska bridge recorded about 110 people (mixed genders and ages) walking towards government-controlled areas and about 45 people (mixed genders and ages) walking in the opposite direction.

The abovementioned civilians reportedly crossed the contact line through the EECP in Stanytsia Luhanska owing to special personal and humanitarian circumstances. According to a representative of the State Border Guard Service of Ukraine, on 16 June, 76 people had entered and 79 had exited government-controlled areas.

The Mission continued monitoring in Kherson, Dnipro, Odessa, Lviv, Ivano-Frankivsk, Kharkiv, Chernivtsi and Kyiv.

***Restrictions of the SMM's freedom of movement or other impediments to fulfilment of its mandate**

The SMM's monitoring and freedom of movement are restricted by security hazards and threats, including risks posed by mines and unexploded ordnance (UXO) and other impediments – which vary from day to day. The SMM's mandate provides for safe and secure access throughout Ukraine. All signatories of the Package of Measures have agreed on the need for this safe and secure access, that restriction of the SMM's freedom of movement constitutes a violation, and on the need for rapid response to these violations. They have also agreed that the Joint Centre for Control and Co-ordination (JCCC) should contribute to such response and co-ordinate mine clearance. Nonetheless, the armed formations in parts of Donetsk and Luhansk regions frequently deny the SMM access to areas adjacent to Ukraine's border outside control of the Government (for example, see [SMM Daily Report 16 June](#)). The SMM's operations in Donetsk and Luhansk regions remain restricted following [the fatal incident of 23 April 2017 near Pryshyb](#); these restrictions continued to limit the Mission's observations.

Denial of access:

- At a checkpoint south of the Stanytsia Luhanska bridge (15km north-east of Luhansk), two members of the armed formations [again](#) denied the SMM passage towards non-government-controlled areas, referring to the closure of the checkpoint due to COVID-19.

- At a border crossing point near Dovzhanske (non-government-controlled, 84km south-east of Luhansk), two members of the armed formations told the SMM to leave the area.
- At a checkpoint near Bessarabka (non-government-controlled, 85km south of Donetsk), three armed members of the armed formations denied the SMM passage, referring to restrictions due to COVID-19.

Regular restrictions related to disengagement areas and mines/UXO:

- The sides continued to deny the SMM full access, as well as the ability to travel certain roads previously identified as important for effective monitoring by the Mission and for civilians' movement, through failure to conduct comprehensive clearance of mines, UXO and other obstacles.

Other impediments:

- On the evening of 16 June, an SMM long-range UAV experienced GPS signal interference, assessed as probable jamming, while flying over areas between non-government-controlled Sentianivka (formerly Frunze, 44km west of Luhansk) and Smile (31km north-west of Luhansk).⁸
- On 17 June, an SMM mini-UAV experienced GPS signal interference, assessed as probable jamming, while flying over the disengagement area near Petrivske (non-government-controlled, 41km south-west of Donetsk).

⁸ The interference could have originated from anywhere within the radius of kilometres from the UAV's position.

Table of weapons

Weapons beyond the withdrawal lines but outside designated storage areas

Date	No. of weapons	Type of weapons	Location	Source of observation
Government-controlled areas				
16/06/2020	6	Multiple launch rocket system (BM-21 <i>Grad</i> , 122mm)	At the railway station in Druzhkivka (72km north of Donetsk)	Long-range UAV (also observed by SMM patrol, see SMM Daily Report 17 June 2020)
	13	Towed howitzers (D-20, 152mm)		

Table of military and military-type presence in the security zone⁹

Date	No.	Type	Location	Source of observation
Government-controlled areas				
16/06/2020	1	Probable infantry fighting vehicle (BMP-1)	Near the checkpoint of the Ukrainian Armed Forces, about 300m north of the disengagement area near Zolote (60km west of Luhansk)	Mini-UAV
	5	Probable armoured combat vehicle	In a residential area of Novozvanivka (70km west of Luhansk)	Long-range UAV
	2	Armoured combat vehicle	Near Lopaskyne (23km north-west of Luhansk)	
	1	Infantry fighting vehicle (BMP-1)	Near Chermalyk (77km south of Donetsk)	Mini-UAV
	1	Probable infantry fighting vehicle (BMP-1)	In a residential area of Novoselivka (66km south of Donetsk)	
	2	Armoured personnel carrier (one MT-LB and one MT-LB S)	In a residential area of Bohdanivka (41km south-west of Donetsk)	
	5	Infantry fighting vehicle (two BMP-1 and three BMP-2)		
17/06/2020	1	Armoured personnel carrier (Kozak variant)	Near Krasnohorivka (24km north of Donetsk)	Patrol
Non-government-controlled areas				
17/06/2020	2	Trench digger	Near Brianka (46km south-west of Luhansk)	Patrol

⁹ The hardware mentioned in this section is not proscribed by the provisions of the Minsk agreements on the withdrawal of weapons.

Table of ceasefire violations as of 17 June 2020¹⁰

SMM position	Event location	Means	No.	Observation	Description	Weapon	Date, time
SMM camera in Avdiivka (government-controlled, 17km N of Donetsk)	3-4km ESE	Recorded	3	Projectile	N to S (also recorded by SMM camera at Donetsk Filtration Station)	N/K	16-Jun, 22:47
	3-4km ESE	Recorded	1	Projectile	N to S (also recorded by SMM camera at Donetsk Filtration Station)	N/K	16-Jun, 22:53
	3-4km SE	Recorded	1	Explosion	Undetermined	N/K	17-Jun, 01:54
SMM camera in Chermalyk (government-controlled, 77km S of Donetsk)	3-5km SSE	Recorded	8	Projectile	NE to SW (also recorded by SMM camera at entry-exit checkpoint in Hnutove)	N/K	16-Jun, 22:22
	4-6km SSE	Recorded	6	Projectile	NE to SW (also recorded by SMM camera at entry-exit checkpoint in Hnutove)	N/K	16-Jun, 22:25
	4-6km SSE	Recorded	6	Projectile	NE to SW	N/K	16-Jun, 22:28
	3-5km SSE	Recorded	1	Explosion	Undetermined	N/K	16-Jun, 22:58
	3-5km SSE	Recorded	1	Projectile	NE to SW	N/K	16-Jun, 22:59
	3-5km SSE	Recorded	1	Projectile	NE to SW	N/K	16-Jun, 23:08
	3-5km SSE	Recorded	1	Projectile	WSW to ENE	N/K	16-Jun, 23:10
	3-5km SSE	Recorded	13	Projectile	E to W	N/K	16-Jun, 23:11
	3-5km SSE	Recorded	1	Projectile	WSW to ENE	N/K	16-Jun, 23:14
	3-5km SSE	Recorded	18	Projectile	NE to SW	N/K	16-Jun, 23:15
	3-5km SSE	Recorded	1	Explosion	Undetermined	N/K	16-Jun, 23:15
	3-5km SSE	Recorded	20	Projectile	NE to SW (also recorded by the SMM camera at entry-exit checkpoint in Hnutove)	N/K	16-Jun, 23:22
	3-5km SSE	Recorded	1	Projectile	NNE to SSW (also recorded by the SMM camera at entry-exit checkpoint in Hnutove)	N/K	16-Jun, 23:23
	3-5km SSE	Recorded	1	Projectile	NNE to SSW (also recorded by the SMM camera at entry-exit checkpoint in Hnutove)	N/K	17-Jun, 00:05
SMM camera 1.5km NE of Hnutove (government-controlled, 90km S of Donetsk)	2-4km SE	Recorded	1	Projectile	NE to SW	N/K	16-Jun, 22:34

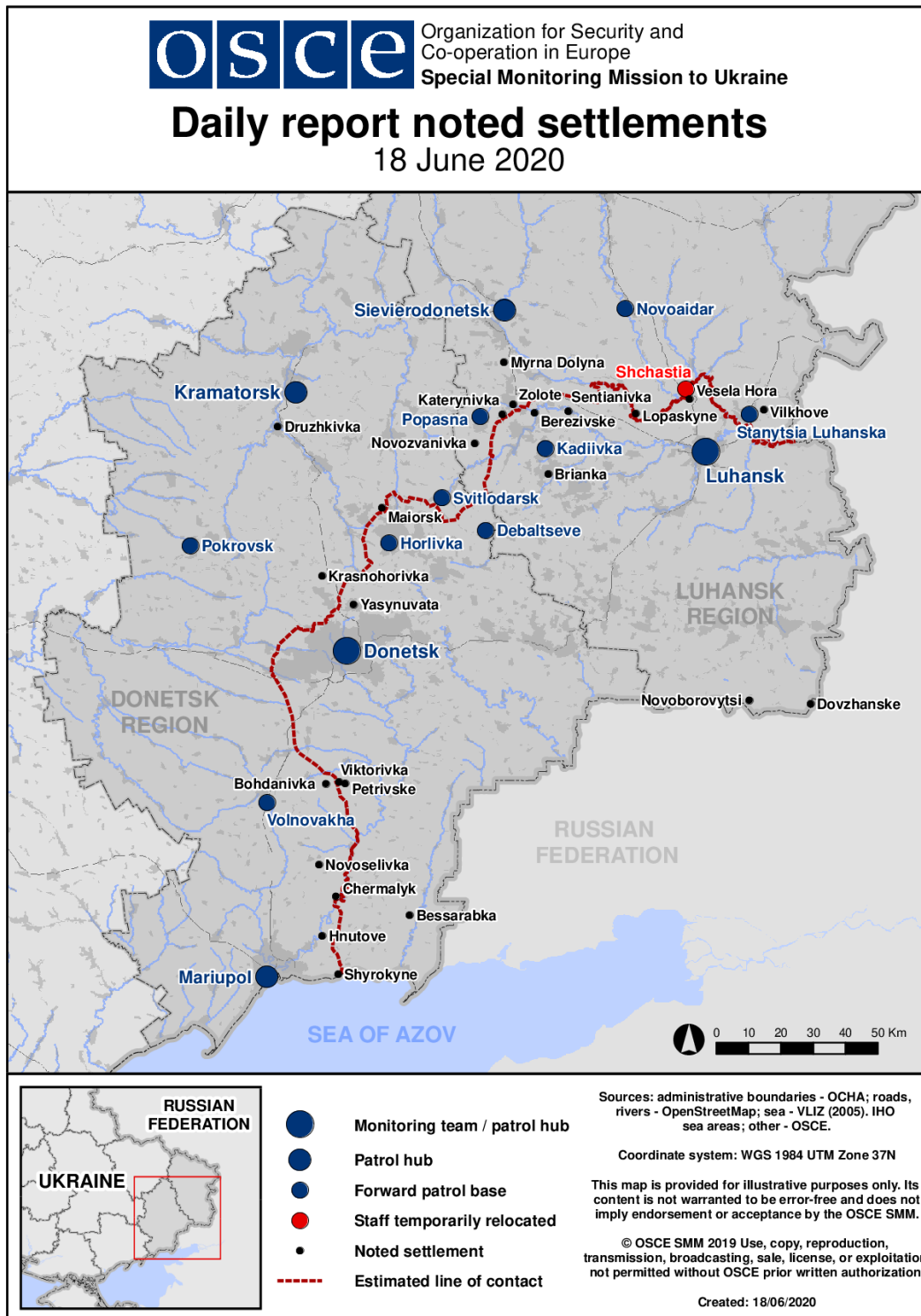
¹⁰ The table only includes ceasefire violations directly observed by the SMM patrols or recorded by the SMM cameras and it may include those also assessed to be live-fire exercises, controlled detonations, etc. Details provided – in terms of distance, direction, weapons-type, etc. – are based on assessments provided by monitors on the ground and technical monitoring officers, and are not always necessarily precise. When information is not known (indicated with an “N/K”), the SMM was unable to ascertain such information due to distance, weather conditions technical limitations and/or other considerations. Ceasefire violations recorded by more than one patrol/camera and assessed to be the same are entered only once.

SMM camera at entry-exit checkpoint in Hnutove (government-controlled, 90km S of Donetsk)	2-4km ESE	Recorded	1	Projectile	In vertical flight (also recorded by SMM camera in Chermalyk)	N/K	16-Jun, 22:21
	1-3km ESE	Recorded	1	Illumination flare	In vertical flight (also recorded by the SMM camera in Chermalyk)	N/K	16-Jun, 22:44
	1-3km ENE	Recorded	2	Projectile	NW to SE	N/K	16-Jun, 23:20
	2-4km ESE	Recorded	8	Projectile	NNE to SSW (also recorded by the SMM camera in Chermalyk)	N/K	16-Jun, 23:42
	2-4km ESE	Recorded	8	Projectile	NNE to SSW (also recorded by the SMM camera in Chermalyk)	N/K	16-Jun, 23:48
	2-4km ESE	Recorded	1	Projectile	SW to NE	N/K	16-Jun, 23:48
SMM camera at entry-exit checkpoint in Maiorsk (government-controlled, 45km NE of Donetsk)	1-2km ENE	Recorded	2	Projectile	NNW to SSE	N/K	16-Jun, 22:29
SMM camera 1km SW of Shyrokyne (government-controlled, 100km S of Donetsk)	4-6km N	Recorded	3	Projectile	E to W	N/K	16-Jun, 22:07
	4-6km N	Recorded	4	Projectile	E to W	N/K	16-Jun, 22:08
	4-6km N	Recorded	2	Projectile	E to W	N/K	16-Jun, 22:17
	4-6km N	Recorded	9	Projectile	E to W	N/K	16-Jun, 22:18
	4-6km N	Recorded	1	Muzzle flash		N/K	16-Jun, 22:21
	4-6km N	Recorded	1	Projectile	In vertical flight (subsequent to previous event)	N/K	16-Jun, 22:21
	4-6km N	Recorded	1	Projectile	E to W	N/K	16-Jun, 22:27
	4-6km N	Recorded	12	Projectile	E to W	N/K	16-Jun, 22:33
	4-6km N	Recorded	2	Projectile	E to W	N/K	16-Jun, 22:34
	4-6km N	Recorded	1	Explosion	Undetermined	N/K	16-Jun, 22:34
	4-6km N	Recorded	1	Explosion	Undetermined	N/K	16-Jun, 22:47
	4-6km N	Recorded	4	Projectile	E to W	N/K	16-Jun, 22:59
	4-6km N	Recorded	1	Explosion	Undetermined	N/K	16-Jun, 23:16
	4-6km N	Recorded	2	Explosion	Undetermined	N/K	16-Jun, 23:21
	4-6km N	Recorded	1	Projectile	E to W	N/K	16-Jun, 23:22
	4-6km N	Recorded	3	Projectile	E to W	N/K	16-Jun, 23:30
	4-6km N	Recorded	10	Projectile	E to W	N/K	16-Jun, 23:31
4-6km N	Recorded	5	Projectile	E to W	N/K	17-Jun, 03:09	
4-6km N	Recorded	2	Projectile	E to W	N/K	17-Jun, 03:10	
SMM camera in Svitlodarsk (government-controlled, 57km NE of Donetsk)	4-6km S	Recorded	1	Projectile	SSW to NNE	N/K	16-Jun, 21:39
	4-6km S	Recorded	1	Explosion	Airburst (subsequent to previous event)	N/K	16-Jun, 21:39
	4-6km WSW	Recorded	1	Explosion	Undetermined	N/K	16-Jun, 23:39
	4-6km WSW	Recorded	1	Explosion	Undetermined	N/K	17-Jun, 00:50
About 1km NW of the railway station in Yasnyuvata (non-government-controlled, 16km NE of Donetsk)	8-10km SSE	Heard	7	Explosion	Undetermined	N/K	17-Jun, 09:20-09:27
	8-10km SSE	Heard	7	Explosion	Undetermined	N/K	17-Jun, 09:36-09:38
	8-10km SSE	Heard	19	Explosion	Undetermined	N/K	17-Jun, 09:44-09:50
	8-10km SSE	Heard	9	Explosion	Undetermined	N/K	17-Jun, 09:55-10:22
	8-10km SSE	Heard	30	Explosion	Undetermined	N/K	17-Jun, 10:24-10:35
	8-10km SSE	Heard	5	Explosion	Undetermined	N/K	17-Jun, 11:08-

							11:22
	8-10km SSE	Heard	10	Explosion	Undetermined	N/K	17-Jun, 11:22
	3-5km N	Heard	1	Explosion	Undetermined	N/K	17-Jun, 14:45
Bohdanivka (non-government-controlled, 60km SE of Donetsk)	3-4km S	Heard	2	Explosion	Undetermined	N/K	17-Jun, 11:08
About 2km N of Petrivske (non-government-controlled, 41km S of Donetsk)	1.5-2km E	Heard	12	Shot	Assessed as outside the disengagement area	Small arms	17-Jun, 10:24-10:32
About 2.5km SE of Lebedynske (government-controlled, 99km S of Donetsk)	1-3km NE	Heard	4	Shot		Small arms	17-Jun, 10:15
About 500m NE of Kamianka (government-controlled, 20km N of Donetsk)	150-200m SSW	Heard	1	Explosion	Undetermined	N/K	17-Jun, 14:44
SE edge of Avdiivka (government-controlled, 17km N of Donetsk)	2-3km NE	Heard	1	Explosion	Undetermined	N/K	17-Jun, 14:44
Svitlodarsk (government-controlled, 57km NE of Donetsk)	2-3km SSE	Heard	2	Burst		HMG	16-Jun, 22:01
	4-6km SE	Heard	18	Explosion	Undetermined	N/K	17-Jun, 05:55-06:06
	4-6km SE	Heard	14	Explosion	Undetermined	N/K	17-Jun, 06:12-06:17
SMM camera on N edge of Popasna (government-controlled, 69km W of Luhansk)	4-6km SE	Recorded	1	Explosion	Undetermined	N/K	17-Jun, 01:44
N edge of Popasna (government-controlled, 69km W of Luhansk)	5-10km ESE	Heard	51	Explosion	Undetermined (assessed as outside the disengagement area)	N/K	16-Jun, 19:15-20:20
S edge of Berezivske (non-government-controlled, 53km NW of Luhansk)	3-5km NE	Heard	6	Explosion	Undetermined	N/K	17-Jun, 11:06-11:17
	2-3km NE	Heard	20	Burst		HMG	17-Jun, 11:06-11:17
	2-3km NNW	Heard	1	Explosion	Undetermined (assessed as outside the Zolote disengagement area)	N/K	17-Jun, 11:21-11:29
	2-3km N	Heard	1	Burst		HMG	17-Jun, 11:21-11:29
	2-3km N	Heard	2	Shot		HMG	17-Jun, 11:21-11:29
	5-8km NE	Heard	7	Explosion	Undetermined	N/K	17-Jun, 11:37
	3-5km NE	Heard	66	Explosion	Undetermined	N/K	17-Jun, 11:58-12:10
	3-5km NE	Heard	25	Burst		HMG	17-Jun, 11:58-12:10
	3-5km NNE	Heard	10	Explosion	Undetermined	N/K	17-Jun, 15:00-15:12
3-5km NNE	Heard	1	Explosion	Undetermined	N/K	17-Jun, 15:33-	

							15:45
	3-5km NNE	Heard	8	Burst		HMG	17-Jun, 15:33-15:45
Zolote-3/Stakhanovets (government-controlled, 61km W of Luhansk)	5-7km NE	Heard	1	Explosion	Undetermined	N/K	17-Jun, 12:41

Map of Donetsk and Luhansk regions¹¹



¹¹The SMM is deployed to ten locations throughout Ukraine – Kherson, Odessa, Lviv, Ivano-Frankivsk, Kharkiv, Donetsk, Dnipro, Chernivtsi, Luhansk and Kyiv – as per Permanent Council Decision 1117 of 21 March 2014. This map of eastern Ukraine is meant for illustrative purposes and indicates locations mentioned in the report, as well as those where the SMM has offices (monitoring teams, patrol hubs, and forward patrol bases) in Donetsk and Luhansk regions. (In red: a forward patrol base from which SMM staff has temporarily relocated based on recommendations of security experts from participating States as well as SMM security considerations. The SMM uses the premises during daylight hours and patrols in this settlement during daylight hours, as well).