

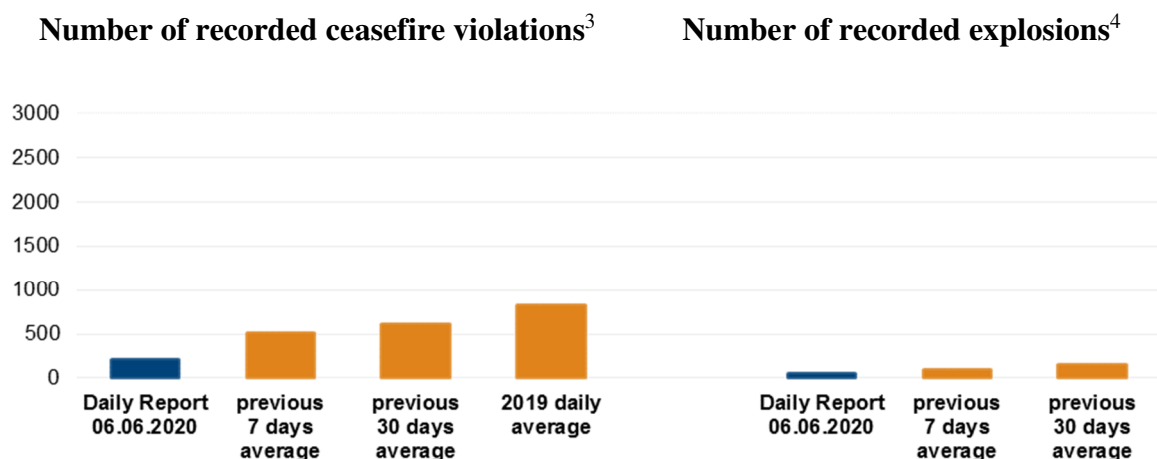
# Daily Report 134/2020

6 June 2020<sup>1</sup>

## Summary

- Compared with the previous reporting period, the SMM recorded fewer ceasefire violations in Donetsk region and fewer in Luhansk region.
- An SMM long-range unmanned aerial vehicle spotted, during evening hours, a convoy of trucks entering Ukraine and another convoy exiting Ukraine on a dirt road, in a non-government-controlled area of Luhansk region near the border with the Russian Federation where there are no border crossing facilities.
- Members of the armed formations continued to deny the SMM passage at checkpoints along official crossing routes in Donetsk and Luhansk regions.\*
- The Mission continued monitoring the disengagement areas near Stanytsia Luhanska, Zolote and Petrivske.
- The Mission continued following up on measures taken amid the COVID-19 outbreak, including at entry-exit checkpoints and checkpoints in Donetsk and Luhansk regions.
- The SMM's freedom of movement continued to be restricted.\*

## Ceasefire violations<sup>2</sup>



<sup>1</sup> Based on information from the Monitoring Teams as of 19:30, 5 June 2020. All times are in Eastern European Summer Time.

<sup>2</sup> For a complete breakdown of ceasefire violations, please see the annexed table. During the reporting period, the SMM cameras at the Oktiabr mine and in Petrivske were not operational.

<sup>3</sup> Including explosions.

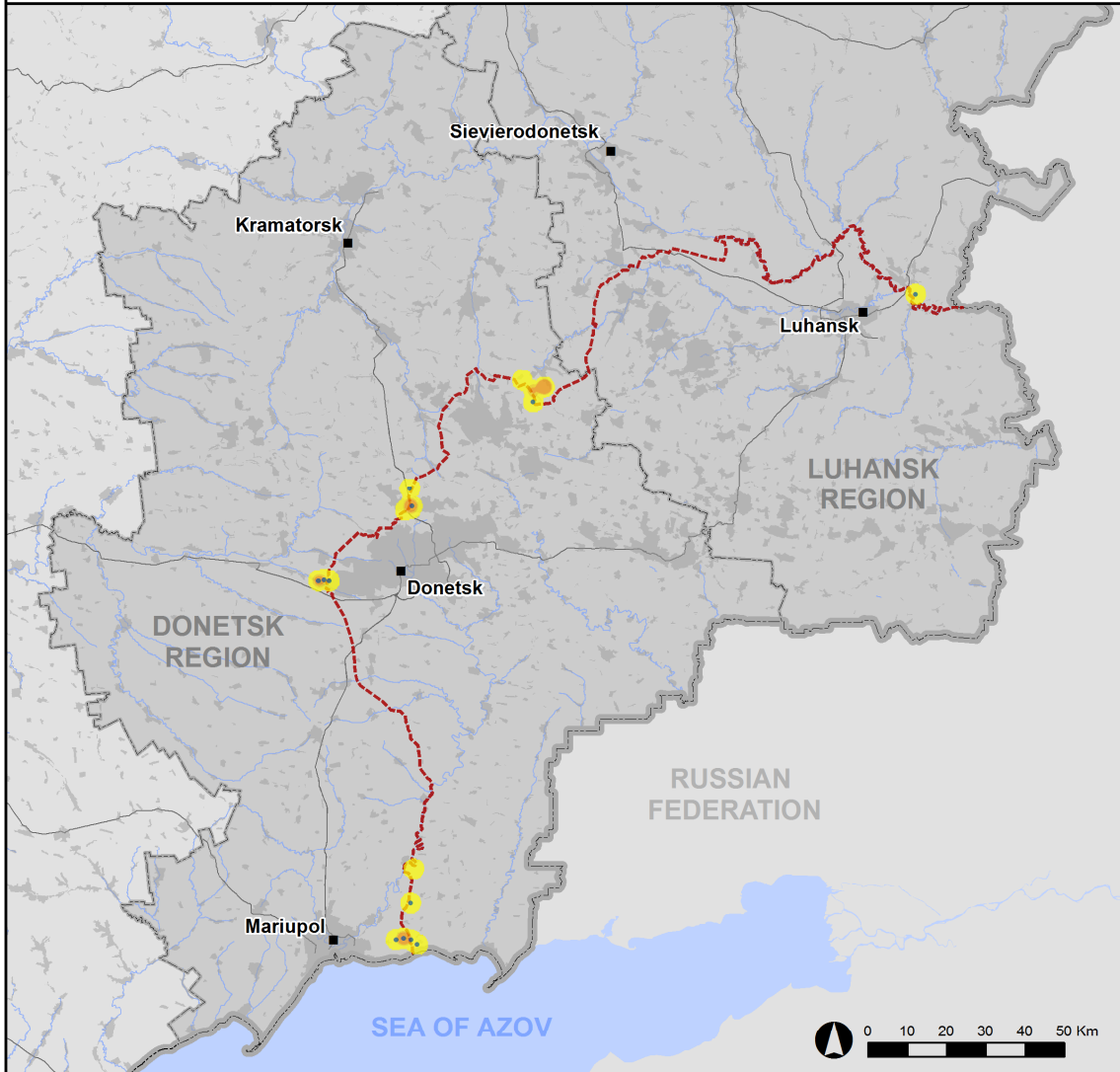
<sup>4</sup> Including from unidentified weapons.

### Map of recorded ceasefire violations



Organization for Security and  
Co-operation in Europe  
Special Monitoring Mission to Ukraine

## Ceasefire violations observed by the SMM 5 June 2020



#### Ceasefire violation concentration

- High
- 
- Low
- Explosion
- Settlement
- Estimated line of contact

Sources: Administrative Boundaries - OCHA; Roads, Rivers - OpenStreetMap; Sea - VLIZ (2005). IHO Sea Areas; Other - OSCE.

Coordinate System: WGS 1984 UTM Zone 37N

This map is provided for illustrative purposes only. Its content is not warranted to be error-free and does not imply endorsement or acceptance by the OSCE SMM.

© OSCE SMM 2019 Use, copy, reproduction, transmission, broadcasting, sale, license, or exploitation not permitted without OSCE prior written authorization.

Created: 06/06/2020

In Donetsk region, the SMM recorded fewer ceasefire violations, including, however, more explosions (about 50), compared with the [previous reporting period](#) (about 45 explosions). The majority of ceasefire violations were recorded at south-easterly directions of Svitlodarsk (government-controlled, 57km north-east of Donetsk), at northerly directions of Shyrokyne (government-controlled, 100km south of Donetsk) and in areas south of the Donetsk Filtration Station (DFS) (15km north of Donetsk).

In Luhansk region, the SMM recorded fewer ceasefire violations (two explosions), compared with the [previous reporting period](#) (seven explosions). Both explosions were recorded at easterly directions of Stanytsia Luhanska bridge (15km north-east of Luhansk) (see below).

### **Members of the armed formations continued to deny the SMM passage at checkpoints along the contact line in Donetsk and Luhansk regions**

Members of the armed formations continued to deny the SMM passage at checkpoints in both Donetsk and Luhansk regions along official crossing routes. These restrictions constitute an impediment to the implementation of the Mission's mandate.<sup>5</sup>

In Donetsk region, at a checkpoint near Oleksandrivka (non-government-controlled, 20km south-west of Donetsk), three members of the armed formations [again](#) denied the SMM passage towards non-government-controlled areas, referring to restrictions due to COVID-19.\*

In Luhansk region, at a checkpoint south of the Stanytsia Luhanska bridge, a member of the armed formations [again](#) denied the SMM passage towards non-government-controlled areas, referring to the closure of the checkpoint due to COVID-19.\*

### **Disengagement areas near Stanytsia Luhanska, Zolote and Petrivske<sup>6</sup>**

On 5 June, while positioned inside the **disengagement area near Stanytsia Luhanska** (government-controlled, 16km north-east of Luhansk), the SMM heard two undetermined explosions at an assessed range of 3-5km east-south-east, assessed as outside the disengagement area but within 5km of its periphery. Throughout the day, the SMM saw two members of the armed formations (wearing armbands with "JCCC" written on them) between the new span of the Stanytsia Luhanska bridge and their checkpoint south of it.

On the evening of 4 June, inside the **disengagement area near Zolote** (government-controlled, 60km west of Luhansk), an SMM long-range unmanned aerial vehicle (UAV) spotted a person in a former position of the armed formations south of the railway tracks (about 800m north-east of the area's south-western corner). The UAV also spotted two persons in a former position of the Ukrainian Armed Forces south of the railway tracks (about 900m west of road T-1316).

---

<sup>5</sup> The Mission began facing repeated denials when attempting to cross into non-government-controlled areas at checkpoints of the armed formations in Donetsk region on 21 March and Luhansk region on 23 March. For more information, see SMM Daily and Spot Reports.

<sup>6</sup> Disengagement is foreseen in the Framework Decision of the Trilateral Contact Group relating to disengagement of forces and hardware of 21 September 2016.

On 3 June, the Mission saw six members of the armed formations (wearing armbands with “JCCC” written on them) near the southern edge of the disengagement area, three of whom were walking along road T-1316 up to about 350m north.

On the same day, about 450m south of the area, the SMM saw two workers from non-government-controlled areas, measuring the ground, accompanied by a member of the armed formations (wearing an armband with “JCCC” written on it). The same member of the armed formations told SMM that these works were being conducted in preparation of future construction works (for previous observations, see SMM Daily Reports of [4 June 2020](#) and [5 June 2020](#)).

On 4 June, inside the **disengagement area near Petrivske** (non-government-controlled, 41km south of Donetsk), close to the area’s northern edge and about 600m east of its western edge, an SMM mini-UAV again spotted about nine anti-tank mines, part of a larger minefield assessed as belonging to the Ukrainian Armed Forces (for previous observations, see [SMM Daily Report 7 May 2020](#)). Outside the disengagement area, an SMM mini-UAV again spotted about 23 anti-tank mines, part of a larger minefield north of the road between Bohdanivka (government-controlled, 41km south-west of Donetsk) and Viktorivka (non-government-controlled, 42km south-west of Donetsk) assessed as belonging to the Ukrainian Armed Forces (for previous observations, see [SMM Daily Report 20 May 2020](#)).

On 5 June, while positioned at two locations close to the disengagement area, the SMM observed a calm situation.

### **Withdrawal of weapons**

The SMM continued to monitor the withdrawal of weapons in implementation of the Memorandum and the Package of Measures and its Addendum.

It saw eight weapons beyond withdrawal lines but outside designated storage sites in Druzhkivka (government-controlled, 72km north of Donetsk) (for details, see table of weapons below).

### **Indications of military and military-type presence inside the security zone<sup>7</sup>**

The SMM observed an armoured reconnaissance vehicle and an armoured combat vehicle in government-controlled areas of Donetsk region (for further details, see the table below).

On 4 June, about 1km south of the disengagement area near Petrivske, an SMM mini-UAV spotted for the first time a trench (about 200m in length), assessed as belonging to the Ukrainian Armed Forces (not seen in imagery from 30 March 2020). About 700m south of the area, the UAV spotted that a position assessed as belonging to the Ukrainian Armed Forces had been improved.

On 5 June, near Orlivka (government-controlled, 22km north-west of Donetsk), the SMM saw a temporary checkpoint –with six personnel wearing the uniform of the National Guard (one visibly armed) and an armoured utility vehicle (Ukrainian armored Varta) was

---

<sup>7</sup> The hardware mentioned in this section is not proscribed by the provisions of the Minsk agreements on the withdrawal of weapons.

parked on the side of the road.

On the same day, about 1.5km north of Hnutove (government-controlled, 90km south of Donetsk), the Mission saw another temporary checkpoint –with three armed personnel of the Ukrainian Armed Forces and two vehicles parked in and on a road and next to it.

Near Pervomaisk (non-government-controlled, 58km west of Luhansk), the SMM saw a temporary checkpoint with four members of the armed formations wearing bulletproof jackets, red and white helmets and black armbands, as well as a military-type vehicle (URAL type) parked nearby.

### **SMM facilitation of operation of critical civilian infrastructure**

The SMM facilitated and monitored adherence to localised ceasefires to enable vegetation clearance, inspection and maintenance of railway tracks near Vilkhove (government-controlled, 22km north-east of Luhansk) and to enable maintenance of the phenol sludge reservoir near Zalizne (formerly Artemove, government-controlled, 42km north-east of Donetsk).

The SMM continued to facilitate the operation of the DFS and monitored the security situation in the area of the pumping station near Vasylivka (non-government-controlled, 20km north of Donetsk). While positioned about 500m north-east of Kamianka (government-controlled, 20km north of Donetsk), the Mission heard an undetermined explosion, assessed as within a 5km radius of the DFS.

### **Trucks spotted in non-government-controlled areas near Cheremshyne, near the border with the Russian Federation**

On 4–5 June, between 20:40 and 00:24, an SMM long-range UAV spotted a convoy of trucks entering Ukraine and another convoy exiting Ukraine on a dirt road near Cheremshyne (non-government-controlled, 59km south-east of Luhansk), near the border with the Russian Federation where there are no border crossing facilities.

At 20:40 on 4 June, an SMM long-range UAV spotted at least 12 probable military-type trucks and an escort light utility vehicle in a stationary convoy pointing east on a dirt track, and five persons walking in between the trucks, about 3.5km east of Cheremshyne, about 120m west of the border with the Russian Federation, in an area where there are no border crossing facilities.

At 20:51, in a tree line about 1.4km west of the stationary convoy, the UAV spotted three probable military-type vehicles and another vehicle approaching this stationary convoy on the same dirt track from a westerly direction. This group of vehicles joined the stationary convoy described above, making a total of at least 16 vehicles and an escort. Between 20:52 and 21:22, two military-type trucks left this convoy driving eastwards, and exited Ukraine, leaving at least 14 military-type trucks, vehicles and escort remaining stationary.

Between 21:26 and 21:58, the UAV spotted two light utility vehicles entering Ukraine and approaching the stationary convoy of at least 14 trucks, vehicles and escort; one stopped near the convoy, while the other proceeded westwards on the above-mentioned dirt track to about 2km east of Cheremshyne.

At about 22:10, the UAV spotted a second convoy of five military-type trucks entering Ukraine, passing by the stationary convoy, and driving westwards. Meanwhile, the stationary convoy then began driving east, and exited Ukraine.

At 22:55, the UAV observed that the second convoy of five military-type trucks that entered Ukraine was joined by the aforesaid three probable military-type vehicles that were parked in the tree line and two additional military-type trucks that arrived from an easterly direction. This second convoy, now comprised of ten vehicles, began to drive westwards on dirt roads through Cheremshyne and Nyzhnoderevechka (non-government-controlled, 52km south-east of Luhansk); the UAV continued to observe the convoy as it then continued to a compound in non-government-controlled Luhansk city which it reached at 00:24 on 5 June.

The SMM previously saw convoys of trucks at night in this area in October 2019 (see [SMM Daily Report 4 October 2019](#)).

### **Measures taken at entry-exit checkpoints and corresponding checkpoints amid COVID-19 outbreak**

In Donetsk region, the SMM noted that the entry-exit checkpoint (EECP) near Marinka (government-controlled, 23km south-west of Donetsk) and near Hnutove, and the checkpoints of the armed formations near Oleksandrivka (non-government-controlled, 20km south-west of Donetsk), Horlivka (non-government-controlled, 39km north-east of Donetsk), and Kremynets (non-government-controlled, 16km south-west of Donetsk) remained closed.\*

In Luhansk region, the SMM saw that the EECP in Stanytsia Luhanska and its corresponding checkpoint of the armed formations south of the Stanytsia Luhanska bridge remained closed.\*

The Mission continued monitoring in Kherson, Dnipro, Odessa, Lviv, Ivano-Frankivsk, Kharkiv, Chernivtsi and Kyiv.

### **\*Restrictions of the SMM's freedom of movement or other impediments to fulfilment of its mandate**

*The SMM's monitoring and freedom of movement are restricted by security hazards and threats, including risks posed by mines and unexploded ordnance (UXO) and other impediments – which vary from day to day. The SMM's mandate provides for safe and secure access throughout Ukraine. All signatories of the Package of Measures have agreed on the need for this safe and secure access, that restriction of the SMM's freedom of movement constitutes a violation, and on the need for rapid response to these violations. They have also agreed that the Joint Centre for Control and Co-ordination (JCCC) should contribute to such response and co-ordinate mine clearance. Nonetheless, the armed formations in parts of Donetsk and Luhansk regions frequently deny the SMM access to areas adjacent to Ukraine's border outside control of the Government (for example, see [SMM Daily Report 1 June 2020](#)). The SMM's operations in Donetsk and Luhansk regions remain restricted following [the fatal incident of 23 April 2017 near Pryshyb](#); these restrictions continued to limit the Mission's observations.*

Denial of access:



- In Horlivka (non-government-controlled, 39km north-east of Donetsk), two members of the armed formations (one visibly armed) [again](#) did not allow the SMM to conduct an announced UAV flight.
- At a checkpoint near Oleksandrivka (non-government-controlled, 20km south-west of Donetsk), three armed members of the armed formations [again](#) denied the SMM passage toward non-government-controlled areas, referring to restrictions due to COVID-19.
- At a checkpoint south of the Stanytsia Luhanska bridge (15km north-east of Luhansk), members of the armed formations [again](#) denied the SMM passage towards non-government-controlled areas, referring to the closure of the checkpoint due to COVID-19.

Delay:

- At a checkpoint near Kreminets (non-government-controlled, 16km south-west of Donetsk), a member of the armed formations initially denied an SMM patrol from proceeding towards government-controlled areas. After about two hours and 30 minutes of waiting, an SMM member was allowed to pass towards government-controlled-areas.

*Regular restrictions related to disengagement areas and mines/unexploded ordnance (UXO):*

- The sides continued to deny the SMM full access, as well as the ability to travel certain roads previously identified as important for effective monitoring by the Mission and for civilians' movement, through failure to conduct comprehensive clearance of mines, UXO and other obstacles.

Other impediments:

- On 4 June, an SMM long-range UAV experienced GPS signal interference, assessed as caused by probable jamming, while flying over areas near Bile (non-government-controlled, 22km west of Luhansk).<sup>8</sup>

---

<sup>8</sup> The interference could have originated from anywhere within the radius of kilometres from the UAV's position.

## Table of weapons

### Beyond withdrawal lines but outside of designated storage sites

Date	No. of weapons	Type of weapon	Location	Source of observation
<b>Government-controlled areas</b>				
05/06/2020	7	Tank (T-72)	At a railway station in Druzhkivka (72km north of Donetsk)	Patrol
	1	Self-propelled howitzer (2S1 <i>Gvozdika</i> , 122mm)		

### Table of military and military-type presence in the security zone<sup>9</sup>

Date	No.	Type	Location	Source of observation
<b>Government-controlled areas</b>				
04/06/2020	2	Infantry fighting vehicle (one BMP-1 and one BMP-2)	Near Bohdanivka (41km south-west of Donetsk)	Mini-UAV
	3	Infantry fighting vehicle (two BMP-1 and one BMP-2)	In a residential area of Bohdanivka (41km south-west of Donetsk)	
	1	Command post and staff armoured vehicle (BMP-1KSh Potok-2)		
	1	Armoured reconnaissance vehicle (BRDM-2)		
	1	Self-propelled anti-aircraft system (ZSU-23-4, <i>Shilka</i> , 23mm)		
05/06/2020	14	Infantry fighting vehicle (six BMP-1 and eight BMP-2)	Near Nelipivka (50km north of Donetsk)	Patrol
	1	Armoured reconnaissance vehicle (BRDM-2)	Near Klynove (68km north-east of Donetsk)	
<b>Non-government-controlled areas</b>				
05/06/2020	3	Armoured personnel carrier (BTR-80)	In Donetsk city	Patrol

<sup>9</sup> The hardware mentioned in this section is not proscribed by the provisions of the Minsk agreements on the withdrawal of weapons.



**Table of ceasefire violations as of 5 June 2020<sup>10</sup>**

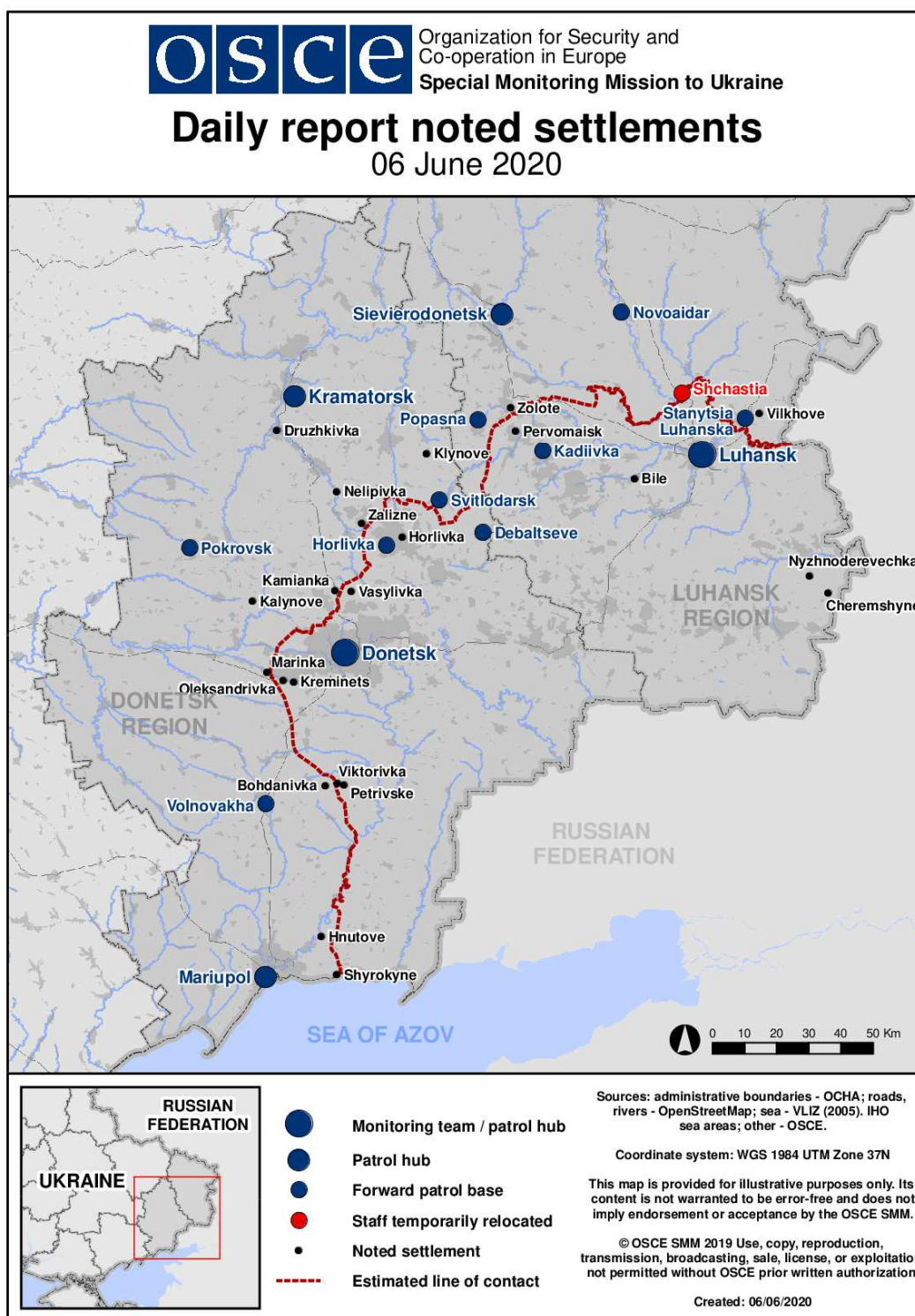
SMM position	Event location	Means	No.	Observation	Description	Weapon	Date, time
SMM camera in Avdiivka (government-controlled, 17km N of Donetsk)	2-4km ESE	Recorded	1	Projectile	SW to NE	N/K	4-Jun, 21:05
SMM camera in Chermalyk (government-controlled, 77km S of Donetsk)	2-4km SE	Recorded	1	Projectile	NE to SW	N/K	4-Jun, 22:59
	2-4km SE	Recorded	1	Projectile	NE to SW	N/K	4-Jun, 23:01
SMM camera at Donetsk Filtration Station (15km N of Donetsk)	300-500m SSW	Recorded	16	Projectile	W to E	N/K	4-Jun, 23:28
	300-500m SSW	Recorded	7	Projectile	W to E	N/K	4-Jun, 23:29
	0.5-1km SSE	Recorded	1	Explosion	Undetermined	N/K	4-Jun, 23:29
	0.5-1km SSE	Recorded	3	Muzzle flash		N/K	4-Jun, 23:30
	0.5-1km S	Recorded	1	Muzzle flash		N/K	4-Jun, 23:30
	0.7-2km S	Recorded	6	Projectile	ESE to WNW	N/K	5-Jun, 02:05
	0.7-2km S	Recorded	4	Projectile	ESE to WNW	N/K	5-Jun, 02:06
SMM camera 1.5km NE of Hnutove (government-controlled, 90km S of Donetsk)	4-5km ESE	Recorded	1	Explosion	Airburst	N/K	5-Jun, 00:40
SMM camera at entry-exit checkpoint in Marinka (government-controlled, 23km SW of Donetsk)	3-4km NNW	Recorded	1	Explosion	Undetermined	N/K	4-Jun, 21:55
	3-4km NNW	Recorded	1	Explosion	Undetermined	N/K	4-Jun, 21:56
	3-4km NNW	Recorded	1	Explosion	Undetermined	N/K	4-Jun, 22:00
	3-4km NNW	Recorded	1	Explosion	Undetermined	N/K	4-Jun, 22:01
	3-4km NNW	Recorded	1	Explosion	Undetermined	N/K	4-Jun, 22:02
	3-4km NNW	Recorded	1	Explosion	Undetermined	N/K	4-Jun, 22:03
	3-4km NNW	Recorded	1	Explosion	Undetermined	N/K	4-Jun, 22:04
	3-4km NNW	Recorded	1	Explosion	Undetermined	N/K	4-Jun, 22:05
	3-4km NNW	Recorded	3	Explosion	Undetermined	N/K	4-Jun, 22:05
	3-4km NNW	Recorded	1	Explosion	Undetermined	N/K	4-Jun, 22:06
	3-4km NNW	Recorded	1	Explosion	Undetermined	N/K	4-Jun, 22:09
	3-4km NNW	Recorded	1	Explosion	Undetermined	N/K	4-Jun, 22:10
	3-4km NNE	Recorded	1	Explosion	Undetermined	N/K	4-Jun, 22:19
	3-4km NNW	Recorded	1	Explosion	Undetermined	N/K	4-Jun, 22:20
	3-4km NNE	Recorded	2	Explosion	Undetermined	N/K	4-Jun, 22:21
	3-4km NNW	Recorded	3	Explosion	Undetermined	N/K	4-Jun, 22:23
	3-4km NNE	Recorded	1	Explosion	Undetermined	N/K	4-Jun, 22:23
	3-4km NNW	Recorded	1	Explosion	Undetermined	N/K	4-Jun, 22:26
	3-4km NNW	Recorded	1	Explosion	Undetermined	N/K	4-Jun, 22:27
	3-4km N	Recorded	1	Explosion	Undetermined	N/K	4-Jun, 22:28
3-4km N	Recorded	2	Explosion	Undetermined	N/K	4-Jun, 22:34	
SMM camera 1km SW of Shyrokyne (government-controlled, 100km S)	4-6km N	Recorded	6	Projectile	E to W	N/K	4-Jun, 22:11
	4-6km N	Recorded	2	Projectile	E to W	N/K	4-Jun, 22:17
	4-6km N	Recorded	1	Projectile	W to E	N/K	4-Jun, 22:18
	4-6km N	Recorded	1	Projectile	In vertical flight	N/K	4-Jun, 22:18

<sup>10</sup> The table only includes ceasefire violations directly observed by the SMM patrols or recorded by the SMM cameras and it may include those also assessed to be live-fire exercises, controlled detonations, etc. Details provided – in terms of distance, direction, weapons-type, etc. – are based on assessments provided by monitors on the ground and technical monitoring officers, and are not always necessarily precise. When information is not known (indicated with an “N/K”), the SMM was unable to ascertain such information due to distance, weather conditions technical limitations and/or other considerations. Ceasefire violations recorded by more than one patrol/camera and assessed to be the same are entered only once.

of Donetsk)	4-6km N	Recorded	1	Explosion	Undetermined	N/K	4-Jun, 22:18
	4-6km N	Recorded	7	Projectile	E to W	N/K	4-Jun, 22:20
	4-6km NNW	Recorded	1	Explosion	Undetermined	N/K	4-Jun, 22:20
	4-6km N	Recorded	3	Explosion	Undetermined	N/K	4-Jun, 22:30
	4-6km NE	Recorded	1	Projectile	E to W	N/K	4-Jun, 22:39
	4-6km NNE	Recorded	2	Projectile	E to W	N/K	4-Jun, 22:40
	4-6km NNE	Recorded	1	Projectile	SW to NE	N/K	4-Jun, 22:40
	4-6km NNE	Recorded	1	Muzzle flash		N/K	4-Jun, 22:40
	4-6km NNW	Recorded	1	Explosion	Undetermined	N/K	4-Jun, 22:40
	4-6km NNE	Recorded	1	Explosion	Undetermined	N/K	4-Jun, 22:40
	4-6km N	Recorded	1	Muzzle flash		N/K	4-Jun, 23:21
	4-6km N	Recorded	1	Projectile	E to W (subsequent to previous event)	N/K	4-Jun, 23:21
	4-6km N	Recorded	1	Explosion	Airburst	N/K	4-Jun, 23:21
	4-6km NE	Recorded	1	Explosion	Undetermined	N/K	4-Jun, 23:27
	4-6km N	Recorded	3	Projectile	WSW to ENE	N/K	4-Jun, 23:38
	4-6km N	Recorded	2	Projectile	WSW to ENE	N/K	5-Jun, 00:01
	4-6km N	Recorded	3	Explosion	Undetermined	N/K	5-Jun, 00:01
	4-6km N	Recorded	1	Muzzle flash		N/K	5-Jun, 00:30
	4-6km N	Recorded	1	Explosion	Undetermined	N/K	5-Jun, 00:30
	SMM camera in Svitlodarsk (government-controlled, 57km NE of Donetsk)	3-5km SE	Recorded	2	Projectile	NNE to SSW	N/K
SMM camera in Svitlodarsk (government-controlled, 57km NE of Donetsk)	3-5km SE	Recorded	6	Projectile	NNE to SSW	N/K	4-Jun, 23:20
	3-5km SE	Recorded	3	Projectile	NNE to SSW	N/K	4-Jun, 23:26
	3-5km SE	Recorded	1	Projectile	W to E	N/K	4-Jun, 23:26
	3-5km SE	Recorded	2	Projectile	NNE to SSW	N/K	4-Jun, 23:43
	3-5km SE	Recorded	2	Projectile	NNE to SSW	N/K	5-Jun, 00:04
	3-5km SE	Recorded	1	Projectile	WSW to ENE	N/K	5-Jun, 00:04
	3-5km SE	Recorded	4	Projectile	WSW to ENE	N/K	5-Jun, 00:06
	3-5km SE	Recorded	2	Projectile	NNE to SSW	N/K	5-Jun, 00:08
	3-5km SE	Recorded	1	Projectile	WSW to ENE	N/K	5-Jun, 00:11
	3-5km SE	Recorded	2	Projectile	NNE to SSW	N/K	5-Jun, 00:29
	3-5km SE	Recorded	5	Projectile	WSW to ENE	N/K	5-Jun, 00:30
	3-5km SE	Recorded	1	Projectile	NNE to SSW	N/K	5-Jun, 00:30
	3-5km SE	Recorded	2	Projectile	WSW to ENE	N/K	5-Jun, 00:37
	3-5km SE	Recorded	1	Projectile	NNE to SSW	N/K	5-Jun, 00:39
	3-5km SE	Recorded	6	Projectile	NNE to SSW	N/K	5-Jun, 01:13
	3-5km SE	Recorded	3	Projectile	NNE to SSW	N/K	5-Jun, 01:35
	3-5km SE	Recorded	4	Projectile	NNE to SSW	N/K	5-Jun, 02:04
	3-5km SE	Recorded	2	Projectile	In vertical flight	N/K	5-Jun, 02:04
	3-5km SE	Recorded	1	Projectile	WSW to ENE	N/K	5-Jun, 02:04
	3-5km SE	Recorded	3	Projectile	NNE to SSW	N/K	5-Jun, 03:21
	3-5km SE	Recorded	2	Projectile	WNW to ESE	N/K	5-Jun, 03:21
	3-5km SE	Recorded	1	Projectile	NNE to SSW	N/K	5-Jun, 03:39
3-5km SE	Recorded	2	Projectile	WNW to ESE	N/K	5-Jun, 03:39	
2-4km WSW	Recorded	5	Projectile	SSE to NNW	N/K	4-Jun, 22:11	
About 500m NE of Kamianka (government-controlled, 20km N of Donetsk)	1-2km SE	Heard	1	Explosion	Undetermined	N/K	5-Jun, 12:51
Svitlodarsk (government-controlled, 57km NE of Donetsk)	6-8km S	Heard	6	Explosion	Undetermined	N/K	4-Jun, 22:15-22:16
	3-5km S	Heard	4	Burst		HMG	4-Jun, 22:37
	3-5km s	Heard	12	Burst		HMG	4-Jun, 22:44-22:45
300m NW of	3-5km ESE	Heard	2	Explosion	Undetermined	N/K	5-Jun, 09:50

Stanytsia Luhanska bridge (15km NE of Luhansk)					(assessed as outside the disengagement area)		
--	--	--	--	--	---	--	--

### Map of Donetsk and Luhansk regions<sup>11</sup>



<sup>11</sup>The SMM is deployed to ten locations throughout Ukraine – Kherson, Odessa, Lviv, Ivano-Frankivsk, Kharkiv, Donetsk, Dnipro, Chernivtsi, Luhansk and Kyiv – as per Permanent Council Decision 1117 of 21 March 2014. This map of eastern Ukraine is meant for illustrative purposes and indicates locations mentioned in the report, as well as those where the SMM has offices (monitoring teams, patrol hubs, and forward patrol bases) in Donetsk and Luhansk regions. (In red: a forward patrol base from which SMM staff has temporarily relocated based on recommendations of security experts from participating States as well as SMM security considerations. The SMM uses the premises during daylight hours and patrols in this settlement during daylight hours, as well).