

Daily Report 124/2020

26 May 2020¹

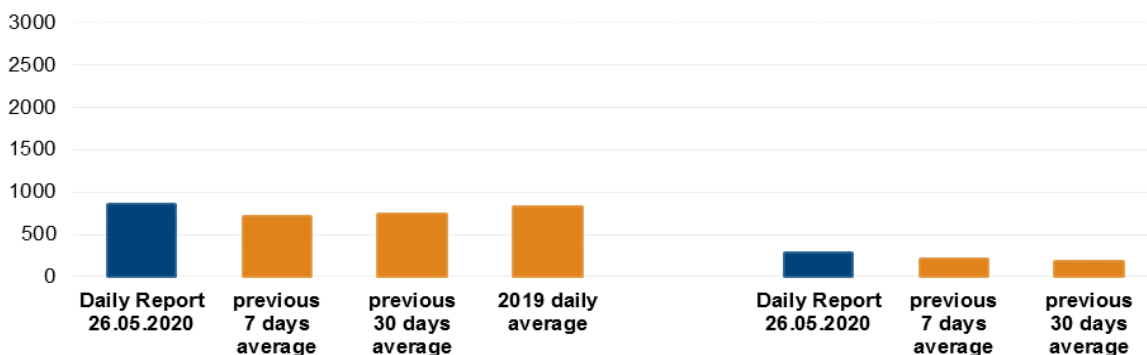
Summary

- Compared with the previous 24 hours, the Mission recorded more ceasefire violations in Donetsk region and fewer in Luhansk region.
- Members of the armed formations continued to deny the Mission passage at checkpoints along official crossing routes in Donetsk and Luhansk regions.*
- The Mission continued monitoring all three disengagement areas. It recorded ceasefire violations inside the disengagement area near Petrivske and spotted persons inside the disengagement areas near Petrivske and Zolote.
- The SMM saw weapons in violation of withdrawal lines in a non-government-controlled area of Donetsk region.
- The Mission continued following up on measures taken amid the COVID-19 outbreak, including at entry-exit checkpoints and their corresponding checkpoints in Donetsk and Luhansk regions.
- In Dnipro, the SMM monitored a peaceful gathering during which participants were expressing messages critical of the Government.
The Mission's freedom of movement continued to be restricted, including at a checkpoint of the armed formations in Sofiiivka.*

Ceasefire violations²

Number of recorded ceasefire violations³

Number of recorded explosions⁴



¹ Based on information from the Monitoring Teams as of 19:30, 25 May 2020. All times are in Eastern European Summer Time.

² For a complete breakdown of ceasefire violations, please see the annexed table. During the reporting period, the SMM camera in Petrivske was not operational.

³ Including explosions.

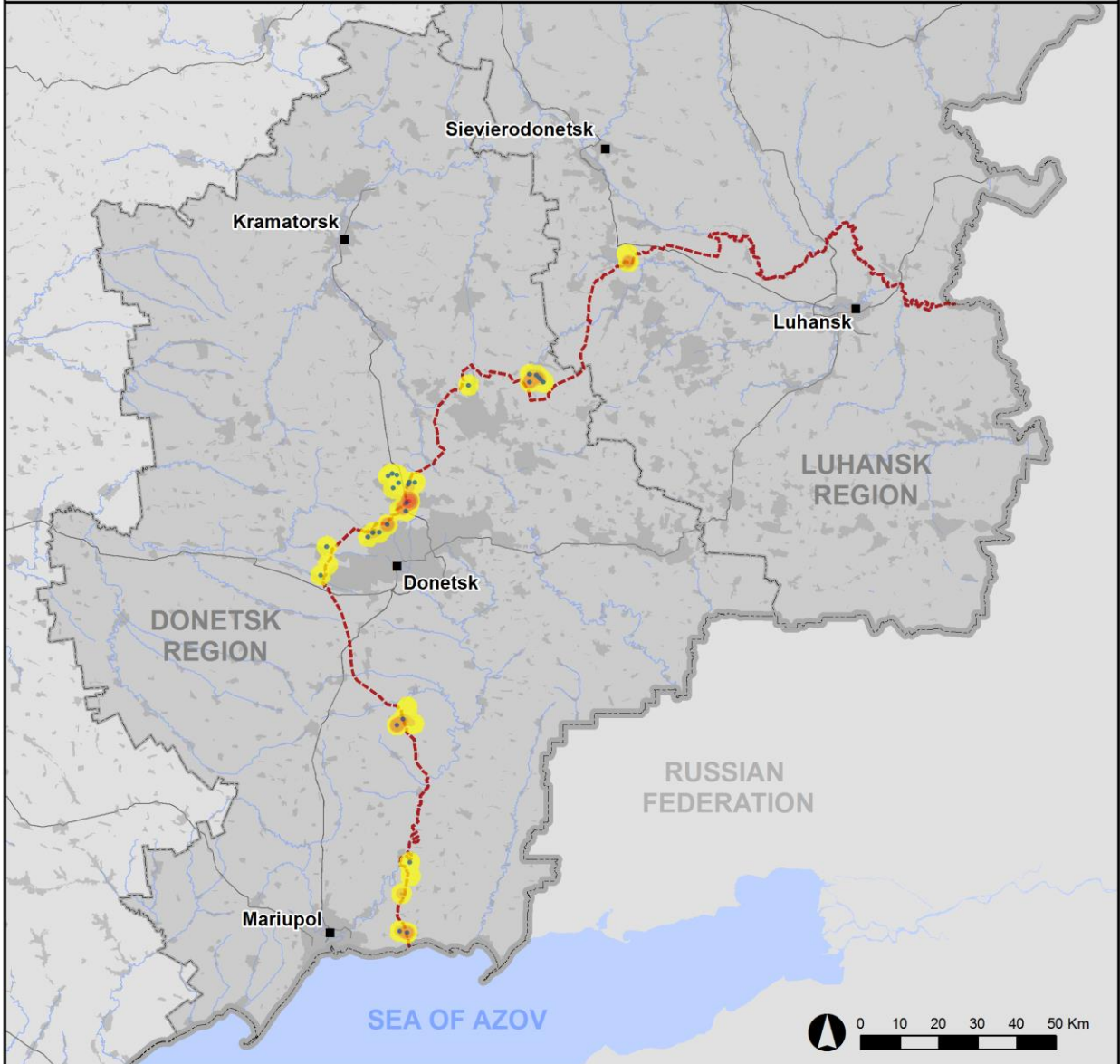
⁴ Including from unidentified weapons.

Map of recorded ceasefire violations

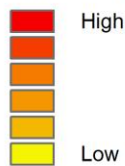


Organization for Security and
Co-operation in Europe
Special Monitoring Mission to Ukraine

Ceasefire violations observed by the SMM 25 May 2020



Ceasefire violation concentration



- Explosion
- Settlement

..... Estimated line of contact

Sources: Administrative Boundaries - OCHA; Roads, Rivers - OpenStreetMap; Sea - VLIZ (2005). IHO Sea Areas; Other - OSCE.

Coordinate System: WGS 1984 UTM Zone 37N

This map is provided for illustrative purposes only. Its content is not warranted to be error-free and does not imply endorsement or acceptance by the OSCE SMM.

© OSCE SMM 2019 Use, copy, reproduction, transmission, broadcasting, sale, license, or exploitation not permitted without OSCE prior written authorization.

Created: 26/05/2020

In Donetsk region, the SMM recorded more ceasefire violations, including more explosions (about 275), compared with the [previous 24 hours](#) (about 65 explosions). About two-thirds of the ceasefire violations, including the majority of explosions, were recorded in areas south-west of Sofiivka (formerly Karlo-Marksove, non-government-controlled, 40km north-east of Donetsk) (assessed as live-fire exercises inside the security zone, in violation of the decision of the Trilateral Contact Group of 3 March 2016 that prohibits the conduct of live-fire training in the security zone) and north of non-government-controlled Donetsk city, including six explosions assessed as impacts of rounds of undetermined weapons, at an assessed range of 80-100m north-east of the SMM camera at Oktiabr mine (non-government-controlled, 9km north-west of Donetsk city centre).

In Luhansk region, the SMM recorded fewer ceasefire violations (zero explosions), compared with the [previous 24 hours](#) (two explosions). All ceasefire violations were recorded in areas east of the disengagement area near Zolote (government-controlled, 60km west of Luhansk) (see below).

Members of the armed formations continued to deny the SMM passage at checkpoints along the contact line in Donetsk and Luhansk regions

Members of the armed formations continued to deny the SMM passage at checkpoints in both Donetsk and Luhansk regions along official crossing routes. These restrictions constitute an impediment to the implementation of the Mission's mandate.⁵

In Donetsk region, on two occasions at a checkpoint near Olenivka (non-government-controlled, 23km south-west of Donetsk), members of the armed formations (two of them armed) [again](#) denied the SMM passage – the first time towards government-controlled areas, stating that the SMM needed special permission from those in control to pass, and the second time towards non-government-controlled areas, referring to quarantine restrictions due to COVID-19.*

In Luhansk region, at a checkpoint south of the Stanytsia Luhanska bridge (15km north-east of Luhansk), two members of the armed formations [again](#) denied the SMM passage towards non-government-controlled areas.*

Disengagement areas near Stanytsia Luhanska, Zolote and Petrivske⁶

On 25 May, inside the **disengagement area near Stanytsia Luhanska** (government-controlled, 16km north-east of Luhansk), the SMM saw a member of the armed formations (wearing an armband with “JCCC” written on it) between the new span of the Stanytsia Luhanska bridge and their checkpoint south of it.

On the evening of 23 May, inside the **disengagement area near Zolote**, an SMM long-range unmanned aerial vehicle (UAV) spotted a person walking within a former position of the armed formations south of the railway line and about 550m east of the area's

⁵ The Mission began facing repeated denials when attempting to cross into non-government-controlled areas at checkpoints of the armed formations in Donetsk region on 21 March and Luhansk region on 23 March. For more information, see SMM Daily and Spot Reports.

⁶ Disengagement is foreseen in the Framework Decision of the Trilateral Contact Group relating to disengagement of forces and hardware of 21 September 2016.

western edge. The UAV also spotted a person within a former position of the Ukrainian Armed Forces near the railway line, about 180m west of the area's north-eastern corner. On the evening and night of 24-25 May, the SMM camera in Zolote recorded about 30 projectiles in flight at an assessed range of 4-6km east and east-north-east (assessed as outside the disengagement area but within 5km of its periphery).

On 25 May, the Mission saw three members of the armed formations (wearing armbands with "JCCC" written on them) near the southern edge of the disengagement area. The SMM saw two of them walk inside the disengagement area to about 350m north of the area's southern edge.

During the day on 22 May, inside the **disengagement area near Petrivske** (non-government-controlled, 41km south of Donetsk), an SMM mini-UAV spotted a person in a trench within a former position of the Ukrainian Armed Forces about 550m south of the area's northern edge and about 2km east of its western edge.

On the same day, outside the disengagement area, in a field about 25m from the eastern side of road C-051532 between Styla (non-government-controlled, 34km south of Donetsk) and Petrivske, the same UAV [again](#) spotted an anti-personnel mine (MON-100 or MON-200). About 10m further north, the UAV spotted two additional anti-personnel mines (MON-100 or MON-200), one of them for the first time (for previous observations in the area, see [SMM Daily Report 22 May 2020](#)).

On the evening and night of 24-25 May, the SMM camera near Bohdanivka (government-controlled, 41km south-west of Donetsk) recorded an explosion assessed as an impact, 12 projectiles in flight and a muzzle flash, all at an assessed range of 1-3km south-east and east-south-east, as well as seven projectiles in flight at an assessed range of 3-5km east-south-east. All of these ceasefire violations were assessed as inside the disengagement area. The camera also recorded seven projectiles in flight at an assessed range of 3-5km east-south-east (unable to be assessed as inside or outside the disengagement area) and three projectiles in flight at an assessed range of 4.5-5.5km east-south-east (assessed as outside the disengagement area but within 5km of its periphery).

During the day on 25 May, while positioned at two locations near the disengagement area, the SMM heard five undetermined explosions and about 40 shots and bursts of small-arms fire, all at an assessed range of 4-6km south-west (assessed as outside the disengagement area but within 5km of its periphery).

Withdrawal of weapons

The SMM continued to monitor the withdrawal of weapons in implementation of the Memorandum and the Package of Measures and its Addendum. It observed ten tanks in violation of withdrawal lines in a non-government-controlled area of Donetsk region (for further details, see tables below.)

Indications of military and military-type presence inside the security zone⁷

⁷ The hardware mentioned in this section is not proscribed by the provisions of the Minsk agreements on the withdrawal of weapons.

In the security zone in Donetsk region, the SMM observed armoured combat vehicles on both sides of the contact line, including in residential areas (for further details, see table below).

While positioned about 200m north of Kamianka (government-controlled, 20km north of Donetsk), the SMM heard and saw a non-SMM UAV (black quadcopter type) flying from east to west about 200m from its position. The SMM left the area due to security considerations.*

Presence of anti-tank mines near Vodiane

On 23 May, in fields about 1km south-east of Vodiane (government-controlled, 94km south of Donetsk), an SMM mini-UAV spotted 16 anti-tank mines (probable TM-62) assessed as belonging to the Ukrainian Armed Forces (for previous observations in the area, see [SMM Daily Report 7 May 2020](#)).

SMM facilitation of repairs to and operation of critical civilian infrastructure

The SMM facilitated and monitored adherence to a localised ceasefire to enable demining activities on the eastern outskirts of Popasna (government-controlled, 69km west of Luhansk).

The SMM continued to facilitate the operation of the Donetsk Filtration Station (DFS) (15km north of Donetsk). While positioned at five locations near the station, the Mission heard eight undetermined explosions as well as shots and bursts of small-arms and heavy-machine-gun fire, all assessed as within a 5km radius of the DFS.

Border areas outside government control and a train spotted exiting Ukraine

On 23 May, about 500m north-east of Vyselky (72km south-east of Donetsk) and about 150m west of the international border, an SMM long-range UAV spotted a cargo train consisting of at least 50 wagons moving eastwards towards the border and then exiting Ukraine. The Mission was unable to assess what the wagons were transporting.

While at a border crossing point near Uspenka (73km south-east of Donetsk) for about 15 minutes, the SMM saw 12 covered cargo trucks (four with Ukrainian licence plates and eight with “DPR” plates) entering Ukraine and a car with “DPR” plates exiting Ukraine.

While at a border crossing point near Marynivka (78km east of Donetsk) for about 30 minutes, the SMM saw six covered cargo trucks (five with Ukrainian licence plates and one with “DPR” plates) entering Ukraine.

The SMM also visited border areas near Hryhorivka (75km east of Donetsk), where it observed a calm situation.

Measures taken at entry-exit checkpoints and corresponding checkpoints amid COVID-19 outbreak

In Donetsk region, the SMM noted that the entry-exit checkpoint (EECP) near Marinka (government-controlled, 23km south-west of Donetsk) as well as the checkpoint of the armed formations near Olenivka remained closed.*

In Luhansk region, the SMM saw that the EECP in Stanytsia Luhanska and its corresponding checkpoint of the armed formations south of the Stanytsia Luhanska bridge remained closed.*

The Mission again saw a checkpoint assessed as set up amid the COVID-19 outbreak on the southern edge of Sentianivka (formerly Frunze, non-government-controlled, 44km west of Luhansk).

Peaceful gathering in Dnipro

On 24 May, in the centre of Dnipro, the SMM monitored a gathering of about 300 people (mixed genders and ages) expressing messages critical of the Government. Some of the protesters were holding flags of movements such as the Ukrainian Insurgent Army, Svoboda, the National Corps and Right Sector. The Mission saw police officers onsite securing the gathering, which ended without incidents.

The Mission continued monitoring in Kherson, Odessa, Lviv, Ivano-Frankivsk, Kharkiv, Chernivtsi and Kyiv.

*Restrictions of the SMM's freedom of movement or other impediments to fulfilment of its mandate

The SMM's monitoring and freedom of movement are restricted by security hazards and threats, including risks posed by mines and unexploded ordnance (UXO) and other impediments – which vary from day to day. The SMM's mandate provides for safe and secure access throughout Ukraine. All signatories of the Package of Measures have agreed on the need for this safe and secure access, that restriction of the SMM's freedom of movement constitutes a violation, and on the need for rapid response to these violations. They have also agreed that the Joint Centre for Control and Co-ordination (JCCC) should contribute to such response and co-ordinate mine clearance. Nonetheless, the armed formations in parts of Donetsk and Luhansk regions frequently deny the SMM access to areas adjacent to Ukraine's border outside control of the Government (for example, [SMM Daily Report 19 May 2020](#)). The SMM's operations in Donetsk and Luhansk regions remain restricted following [the fatal incident of 23 April 2017 near Pryshyb](#); these restrictions continued to limit the Mission's observations.

Denial of access:

- At a checkpoint south of the Stanytsia Luhanska bridge (15km north-east of Luhansk), two members of the armed formations [again](#) denied the SMM passage towards non-government-controlled areas.
- At a checkpoint near Olenivka (non-government-controlled, 23km south-west of Donetsk), members of the armed formations (two of them armed) [again](#) denied the SMM passage towards government-controlled areas, stating that the SMM needed special permission from those in control to pass and, on another occasion, denied the SMM passage towards non-government-controlled areas, referring to quarantine restrictions due to COVID-19.
- At a checkpoint near Sofiiivka (formerly Karlo-Marksove, non-government-controlled, 40km north-east of Donetsk), two armed members of the armed formations denied the SMM passage, citing “ongoing training exercises in the area”.

Delay:

- At a checkpoint south of Lozove (non-government-controlled, 52km north-east of Donetsk), two armed members of the armed formations allowed the SMM passage after about 30 minutes of waiting.

Regular restrictions related to disengagement areas and mines/UXO:

The sides continued to deny the SMM full access, as well as the ability to travel certain roads previously identified as important for effective monitoring by the Mission and for civilians' movement, through failure to conduct comprehensive clearance of mines, UXO and other obstacles.

Other impediments:

- On 23 May, an SMM long-range UAV experienced GPS signal interference, assessed as probable jamming, while flying over areas between government-controlled Kostiantynivka (60km north of Donetsk) and Ozarianivka (formerly Pershe Travnia, 52km north of Donetsk) and between Rozsadky (62km north-east of Donetsk) and Veselohorivka (non-government-controlled, 64km west of Luhansk).⁸
- On 25 May, while positioned near Kamianka (government-controlled, 20km north of Donetsk), the SMM heard and saw a non-SMM UAV. The Mission left the area (see above).*

⁸ The interference could have originated from anywhere within the radius of kilometres from the UAV's position.

Table of weapons

Weapons in violation of the withdrawal lines

Date	No. of weapons	Type of weapons	Location	Source of observation
Non-government-controlled areas				
25/05/2020	10	Tank (type undetermined)	At a training area near Sofiivka (formerly Karlo-Marksove, 40km north-east of Donetsk) (for previous observations in the area, see SMM Daily Report 25 May 2020)	Patrol

Beyond withdrawal lines but outside of designated storage sites

Date	No. of weapons	Type of weapons	Location	Source of observation
Government-controlled areas				
25/05/2020	1	Self-propelled howitzer (2S1 <i>Gvozdika</i> , 122mm)	In Kalynove (formerly Kalinine, 65km south-west of Donetsk)	Patrol

Table of military and military-type presence in the security zone⁹

Date	No.	Type	Location	Source of observation
Government-controlled areas				
23/05/2020	3	Armoured personnel carrier (MT-LB)	In a compound near Pionerske (101km south of Donetsk)	Mini-UAV
	1	Armoured combat reconnaissance vehicle (BRDM-2)		
	2	Infantry fighting vehicle (BMP variant)		
	1	Probable armoured personnel carrier (MT-LB)		
	2	Trench digger (PZM-2)	In a residential area of Sopyne (101km south of Donetsk)	
	1	Armoured combat reconnaissance vehicle (BRDM-2)	Near Sopyne (101km south of Donetsk)	
	1	Probable infantry fighting vehicle (BMP-2)		
	2	Infantry fighting vehicle (BMP-1)	Near Taramchuk (29km south-west of Donetsk)	
1	Armoured combat vehicle	Near Slavne (26km south-west of Donetsk)		
23/05/2020	1	Armoured personnel carrier (MT-LB)	Near Myronivskiyi (62km north-east of Donetsk)	Long-range UAV
25/05/2020	1	Infantry fighting vehicle (BMP-2)	Near Verkhnotoetske (23km north-east of Donetsk)	Patrol
Non-government-controlled areas				
25/05/2020	5	Infantry fighting vehicle (BMP-2)	At a training area near Sofiivka (formerly Karlo-Marksove, 40km north-east of Donetsk)	Patrol
	3	Armoured personnel carrier (MT-LB)		

⁹ The hardware mentioned in this section is not proscribed by the provisions of the Minsk agreements on the withdrawal of weapons.

Table of ceasefire violations as of 25 May 2020¹⁰

SMM position	Event location	Means	No.	Observation	Description	Weapon	Date, time
SMM camera 2km E of Bohdanivka (government-controlled, 41km SW of Donetsk)	4.5-5.5km ESE	Recorded	3	Projectile	N to S (assessed as outside the disengagement area near Petrivske)	N/K	24-May, 21:24
	1-3km ESE	Recorded	3	Projectile	NNE to SSW (assessed as inside the disengagement area near Petrivske)	N/K	24-May, 22:05
	1-3km ESE	Recorded	3	Projectile	SSW to NNE (assessed as inside the disengagement area near Petrivske)	N/K	24-May, 22:07
	3-5km ESE	Recorded	7	Projectile	In vertical flight (unable to be assessed inside or outside the disengagement area near Petrivske)	N/K	24-May, 22:41
	1-3km SE	Recorded	1	Muzzle flash	Assessed as inside the disengagement area near Petrivske	N/K	24-May, 23:54
	1-3km ESE	Recorded	1	Projectile	NNE to SSW (assessed as inside the disengagement area near Petrivske)	N/K	25-May, 00:07
	1-3km ESE	Recorded	1	Explosion	Impact, (subsequent to previous event, assessed as inside the disengagement area near Petrivske)	N/K	25-May, 00:07
	1-3km ESE	Recorded	1	Projectile	NNE to SSW (assessed as inside the disengagement area near Petrivske)	N/K	25-May, 00:07
	1-3km ESE	Recorded	1	Projectile	SW to NE (assessed as inside the disengagement area near Petrivske)	N/K	25-May, 00:20
	1-3km ESE	Recorded	3	Projectile	N to S (assessed as inside the disengagement area near Petrivske)	N/K	25-May, 01:23
SMM camera in Chermalyk (government-controlled, 77km S of Donetsk)	2-4km SE	Recorded	1	Explosion	Airburst	N/K	25-May, 00:01
	2-4km SE	Recorded	1	Explosion	Airburst	N/K	25-May, 00:09
SMM camera at Donetsk Filtration Station (15km N	1-3km SSW	Recorded	1	Projectile	In vertical flight (also recorded by the SMM camera in	N/K	24-May, 21:01

¹⁰ The table only includes ceasefire violations directly observed by the SMM patrols or recorded by the SMM cameras and it may include those also assessed to be live-fire exercises, controlled detonations, etc. Details provided – in terms of distance, direction, weapons-type, etc. – are based on assessments provided by monitors on the ground and technical monitoring officers, and are not always necessarily precise. When information is not known (indicated with an “N/K”), the SMM was unable to ascertain such information due to distance, weather conditions technical limitations and/or other considerations. Ceasefire violations recorded by more than one patrol/camera and assessed to be the same are entered only once.

of Donetsk)					Avdiivka)		
	0.8-1km S	Recorded	1	Explosion	Undetermined	N/K	24-May, 21:57
	1-1.2km SSW	Recorded	1	Projectile	NW to SE	N/K	24-May, 23:36
	1-1.2km SSW	Recorded	1	Projectile	NE to SW (also recorded by the SMM camera in Avdiivka)	N/K	25-May, 01:17
	1-1.2km SSW	Recorded	1	Projectile	ESE to WNW (also recorded by the SMM camera in Avdiivka)	N/K	25-May, 01:17
SMM camera 1.5km NE of Hnutove (government-controlled, 90km S of Donetsk)	2-4km ESE	Recorded	10	Projectile	In vertical flight	N/K	24-May, 21:33
	2-4km ESE	Recorded	4	Projectile	SSW to NNE	N/K	24-May, 23:02
SMM camera at entry-exit checkpoint in Hnutove (government-controlled, 84km S of Donetsk)	3-4km ENE	Recorded	6	Projectile	NNW to SSE	N/K	25-May, 01:14
SMM camera in Krasnohorivka (government-controlled, 21km W of Donetsk)	1-3km SE	Recorded	1	Projectile	NNW to SSE	N/K	25-May, 00:52
SMM camera at entry-exit checkpoint in Maiorsk (government-controlled, 45km NE of Donetsk)	2-4km E	Recorded	2	Explosion	Undetermined	N/K	24-May, 21:17
	2-4km E	Recorded	2	Explosion	Undetermined	N/K	24-May, 21:18
	2-4km E	Recorded	1	Explosion	Undetermined	N/K	24-May, 21:20
SMM camera at Oktiabr mine (non-government-controlled, 9km NW of Donetsk city centre)	2-4km WSW	Recorded	1	Explosion	Undetermined	N/K	25-May, 02:20
	2-4km WSW	Recorded	1	Muzzle flash		N/K	25-May, 02:28
	2-4km WSW	Recorded	1	Projectile	NW to SE (subsequent to previous event)	N/K	25-May, 02:28
	2-4km WSW	Recorded	1	Muzzle flash		N/K	25-May, 02:29
	2-4km WSW	Recorded	1	Explosion	Impact (subsequent to previous event)	N/K	25-May, 02:29
	2-4km WSW	Recorded	1	Muzzle flash		N/K	25-May, 02:30
	2-4km WSW	Recorded	1	Explosion	Impact (subsequent to previous event)	N/K	25-May, 02:30
	1-2km W	Recorded	1	Explosion	Impact	N/K	25-May, 05:33
	1-2km W	Recorded	1	Explosion	Impact	N/K	25-May, 05:38
	1-2km W	Recorded	2	Explosion	Impact	N/K	25-May, 05:39
	1-2km W	Recorded	1	Explosion	Impact	N/K	25-May, 05:40
	1-2km W	Recorded	1	Explosion	Impact	N/K	25-May, 05:41
	2-4km NE	Recorded	1	Muzzle flash		N/K	25-May, 02:06
	2-4km NE	Recorded	1	Explosion	Impact (subsequent to previous event)	N/K	25-May, 02:06
	2-4km NE	Recorded	1	Projectile	NW to SE	N/K	25-May, 02:11
	2-4km NE	Recorded	2	Projectile	NW to SE	N/K	25-May, 02:18
	2-4km NE	Recorded	2	Projectile	NW to SE	N/K	25-May, 02:19
2-4km NE	Recorded	2	Projectile	NW to SE	N/K	25-May, 02:41	
2-4km NE	Recorded	3	Projectile	NW to SE	N/K	25-May, 02:44	
2-4km NE	Recorded	5	Projectile	NW to SE	N/K	25-May, 02:46	
2-4km NE	Recorded	1	Projectile	NW to SE	N/K	25-May, 02:46	

	2-4km NE	Recorded	1	Explosion	Impact (subsequent to previous event)	N/K	25-May, 02:46
	2-4km NE	Recorded	8	Projectile	NW to SE	N/K	25-May, 02:49
	2-4km NE	Recorded	9	Projectile	NW to SE	N/K	25-May, 02:55
	2-4km NE	Recorded	2	Projectile	NW to SE	N/K	25-May, 03:00
	2-4km NE	Recorded	1	Projectile	NW to SE	N/K	25-May, 03:15
	80-100m NE	Recorded	1	Explosion	Impact	N/K	25-May, 05:14
	80-100m NE	Recorded	1	Explosion	Impact	N/K	25-May, 05:19
	80-100m NE	Recorded	1	Explosion	Impact	N/K	25-May, 05:35
	80-100m NE	Recorded	1	Explosion	Impact	N/K	25-May, 06:09
	80-100m NE	Recorded	2	Explosion	Impact	N/K	25-May, 06:11
SMM camera 1km SW of Shyrokyne (government-controlled, 100km S of Donetsk)	4-6km N	Recorded	1	Muzzle flash		N/K	24-May, 21:18
	4-6km N	Recorded	1	Projectile	E to W (subsequent to previous event)	N/K	24-May, 21:18
	4-6km N	Recorded	1	Explosion	Undetermined (subsequent to previous event)	N/K	24-May, 21:18
	4-6km NNE	Recorded	1	Explosion	Undetermined	N/K	24-May, 21:44
	4-6km N	Recorded	1	Muzzle flash		N/K	24-May, 21:56
	4-6km N	Recorded	1	Projectile	E to W (subsequent to previous event)	N/K	24-May, 21:56
	4-6km N	Recorded	3	Projectile	E to W	N/K	24-May, 22:03
	4-6km NNE	Recorded	8	Projectile	In vertical flight	N/K	24-May, 22:39
	4-6km NNE	Recorded	22	Projectile	In vertical flight	N/K	24-May, 22:40
	4-6km NNE	Recorded	7	Projectile	In vertical flight	N/K	24-May, 22:41
	4-6km N	Recorded	4	Projectile	ESE to WNW	N/K	25-May, 00:34
	4-6km N	Recorded	1	Projectile	WSW to ENE	N/K	25-May, 01:52
About 1km NW of the railway station in Yasynuvata (non-government-controlled, 16km NE of Donetsk)	2km W	Heard	4	Shot		Small arms	25-May, 10:34
	1-2km WSW	Heard	38	Shot		Small arms	25-May, 10:53-10:56
	1-2km WSW	Heard	9	Burst		Small arms	25-May, 10:53-10:56
	2km W	Heard	2	Burst		Small arms	25-May, 11:01
	4-5km NNW	Heard	1	Explosion		N/K	25-May, 11:14
	1-2km W	Heard	45	Shot		Small arms	25-May, 11:29-11:30
	1-2km W	Heard	2	Shot		Small arms	25-May, 11:32
	1-2km W	Heard	3	Burst		Small arms	25-May, 11:34
	1-2km W	Heard	83	Shot		Small arms	25-May, 11:36-11:39
	1-2km W	Heard	15	Burst		Small arms	25-May, 11:42-11:43
	1-2km W	Heard	9	Shot		Small arms	25-May, 11:42-11:43
	4-5km NNW	Heard	1	Explosion	Undetermined	N/K	25-May, 11:42-11:43
	1-2km W	Heard	9	Shot		Small arms	25-May, 11:56-11:57
	Railway station in Yasynuvata (non-government-controlled, 16km NE of Donetsk)	5-7km NNW	Heard	1	Explosion	Undetermined	N/K
5-7km NNW		Heard	1	Explosion	Undetermined	N/K	25-May, 13:40
5-7km NNW		Heard	1	Explosion	Undetermined	N/K	25-May, 13:50
About 1.5km WNW of Yasynuvata (non-government-	4-6km NNW	Heard	1	Explosion	Undetermined	N/K	25-May, 14:06

controlled, 16km NE of Donetsk)							
About 2.5 km S of Sofiivka (formerly Karlo-Marksove, non-governmental controlled, 40km NE of Donetsk)	2km SW	Heard	257	Burst	Assessed as live-fire exercise	HMG	25-May, 11:45-12:10
	2km SW	Heard	153	Explosion	Undetermined (assessed as live-fire exercise)	N/K	25-May, 11:45-12:10
About 2km N of Petrivske (non-government-controlled, 41km S of Donetsk)	5-6km SW	Heard	14	Burst	Assessed as outside the disengagement area	Small arms	25-May, 11:00-11:30
	5-6km SW	Heard	28	Shot	Assessed as outside the disengagement area	Small arms	25-May, 11:00-11:30
	5-6km SW	Heard	5	Explosion	Undetermined (assessed as outside the disengagement area)		25-May, 11:00-11:30
About 1.5km W of Viktorivka (non-government-controlled, 42km SW of Donetsk)	2-4km NE	Heard	1	Shot	Assessed as outside the disengagement area near Petrivske	Small arms	25-May, 12:00
About 400m SW of Chermalyk (government-controlled, 77km S of Donetsk)	3-4km SE	Heard	1	Shot		Small arms	25-May, 10:39
About 500m NE of Kamianka (government-controlled, 20km N of Donetsk)	2-4km SE	Heard	4	Burst		HMG	25-May, 09:44
	2-4km SE	Heard	5	Burst		HMG	25-May, 09:51
	2-4km SW	Heard	1	Explosion	Undetermined	N/K	25-May, 12:43
	1km SW	Heard	1	Explosion	Undetermined	N/K	25-May, 13:08
About 2km N of Kamianka (government-controlled, 20km N of Donetsk)	1km SW	Heard	1	Explosion	Undetermined	N/K	25-May, 13:26
Krasnohorivka (government-controlled, 24km N of Donetsk)	2-4km SSE	Heard	1	Explosion	Undetermined	N/K	25-May, 11:13
	2-4km SSE	Heard	1	Explosion	Undetermined	N/K	25-May, 11:48
	2-4km SE	Heard	2	Explosion	Undetermined	N/K	25-May, 13:40-13:43
	2-4km SE	Heard	1	Explosion	Undetermined	N/K	25-May, 13:50
	2-4km SE	Heard	1	Explosion	Undetermined	N/K	25-May, 14:07
	2-4km SE	Heard	1	Explosion	Undetermined	N/K	25-May, 14:18
About 2.5km SE of Avdiivka (government-controlled, 17km N of Donetsk)	2-3km SE	Heard	20	Burst		HMG	25-May, 10:53
	3-4km SE	Heard	1	Explosion	Undetermined	N/K	25-May, 11:10
	2-3km SSE	Heard	2	Shot		Small arms	25-May, 13:48
	2-3km SE	Heard	16	Shot		Small arms	25-May, 14:18-14:30
Marinka (government-controlled, 23km SW of Donetsk)	1-2km NNE	Heard	2	Explosion	Undetermined	N/K	25-May, 13:23-13:31
E part of Krasnohorivka (government-controlled, 21km W of Donetsk)	1-2km NNE	Heard	1	Explosion	Undetermined	N/K	25-May, 13:45
	1-2km NNE	Heard	1	Explosion	Undetermined	N/K	25-May, 14:02
	1-2km NNE	Heard	1	Explosion	Undetermined	N/K	25-May, 14:11
Svitlodarsk (government-controlled, 57km	3-4km SE	Heard	7	Explosion	Undetermined	N/K	24-May, 19:00-19:03
	3-4km SE	Heard	2	Explosion	Undetermined	N/K	24-May, 19:05

NE of Donetsk)	2-3km SE	Heard	2	Explosion	Outgoing	N/K	24-May, 20:00
	1-2km S	Heard	2	Explosion	Impact	N/K	24-May, 20:01
	2-3km SE	Heard	1	Explosion	Outgoing	N/K	24-May, 20:04
	1-2km S	Heard	1	Explosion	Impact	N/K	24-May, 20:05
	2-3km SE	Heard	2	Explosion	Outgoing	N/K	24-May, 20:07
	1-2km S	Heard	2	Explosion	Impact	N/K	24-May, 20:07
	3-4km S	Heard	6	Burst		HMG	24-May, 20:08
	2-3km SE	Heard	1	Explosion	Outgoing	N/K	24-May, 20:09
	1-2km S	Heard	1	Explosion	Impact	N/K	24-May, 20:09
	2-3km SE	Heard	2	Explosion	Outgoing	N/K	24-May, 20:11
	1-2km S	Heard	2	Explosion	Impact	N/K	24-May, 20:11
	2-3km SE	Heard	1	Explosion	Outgoing	N/K	24-May, 20:12
	1-2km S	Heard	1	Explosion	Impact	N/K	24-May, 20:12
	3-4km S	Heard	2	Explosion	Undetermined	N/K	24-May, 20:21-20:23
	3-5km SE	Heard	6	Explosion	Undetermined	N/K	24-May, 20:27-20:30
	4-6km SE	Heard	1	Explosion	Undetermined	N/K	24-May, 20:38
	4-6km SE	Heard	1	Explosion	Undetermined	N/K	24-May, 21:09
	3-4km S	Heard	29	Explosion	Undetermined	N/K	24-May, 21:12-21:19
	3-4km SE	Heard	3	Explosion	Undetermined	N/K	24-May, 21:38
SMM camera in Zolote (government-controlled, 60km W of Luhansk)	4-6km E	Recorded	4	Projectile	NNW to SSE (assessed as outside the disengagement area)	N/K	24-May, 21:46
	4-6km E	Recorded	2	Projectile	NNW to SSE (assessed as outside the disengagement area)	N/K	24-May, 21:47
	4-6km E	Recorded	2	Projectile	NNW to SSE (assessed as outside the disengagement area)	N/K	24-May, 22:22
	4-6km E	Recorded	3	Projectile	NNW to SSE (assessed as outside the disengagement area)	N/K	24-May, 22:23
	4-6km ENE	Recorded	1	Projectile	In vertical flight (assessed as outside the disengagement area)	N/K	24-May, 23:16
	4-6km E	Recorded	12	Projectile	NW to SE (assessed as outside the disengagement area)	N/K	25-May, 00:37
	4-6km E	Recorded	4	Projectile	N to S (assessed as outside the disengagement area)	N/K	25-May, 00:37
	4-6km E	Recorded	1	Projectile	NW to SE (assessed as outside the disengagement area)	N/K	25-May, 00:45

Map of Donetsk and Luhansk regions¹¹



¹¹The SMM is deployed to ten locations throughout Ukraine – Kherson, Odessa, Lviv, Ivano-Frankivsk, Kharkiv, Donetsk, Dnipro, Chernivtsi, Luhansk and Kyiv – as per Permanent Council Decision 1117 of 21 March 2014. This map of eastern Ukraine is meant for illustrative purposes and indicates locations mentioned in the report, as well as those where the SMM has offices (monitoring teams, patrol hubs, and forward patrol bases) in Donetsk and Luhansk regions. (In red: a forward patrol base from which SMM staff has temporarily relocated based on recommendations of security experts from participating States as well as SMM security considerations. The SMM uses the premises during daylight hours and patrols in this settlement during daylight hours, as well).