

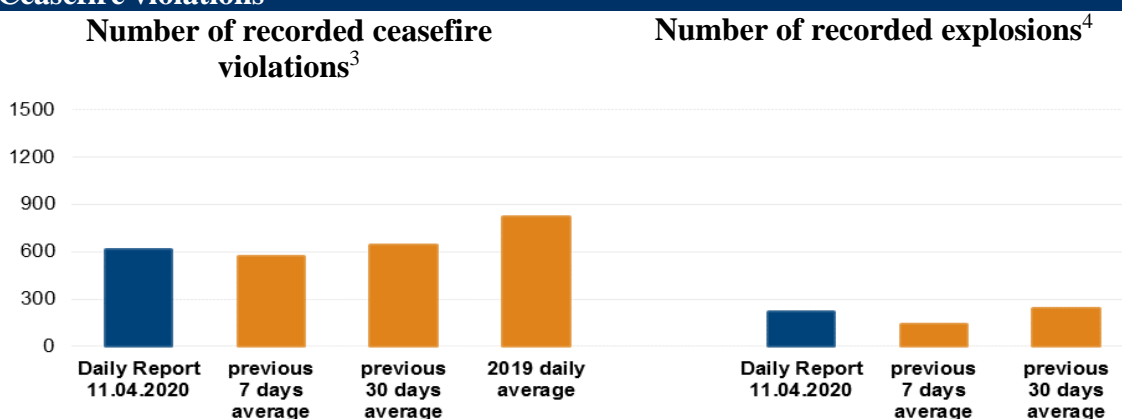
Daily Report 86/2020

11 April 2020¹

Summary

- Compared with the previous reporting period, the SMM recorded fewer ceasefire violations in Donetsk region and more in Luhansk region.
- Members of the armed formations continued to deny the SMM passage towards non-government-controlled areas at a checkpoint near Horlivka, Donetsk region and towards government-controlled areas at a checkpoint south of Stanytsia Luhanska bridge, Luhansk region.*
- The Mission continued monitoring the disengagement areas near Stanytsia Luhanska, Zolote and Petrivske. It saw two people close to former military positions in the Zolote and Petrivske disengagement areas, as well as mines inside the latter.
- The Mission saw for the first time anti-personnel mines in a field north of the disengagement area near Petrivske.
- The SMM saw weapons in violation of withdrawal lines on both sides of the contact line in both Donetsk and Luhansk regions.
- The SMM monitored and facilitated adherence to localized ceasefires to enable repairs to and maintenance and construction of civilian infrastructure on both sides of the contact line, as well as demining activities.
- The SMM continued following up on the situation of civilians amid the COVID-19 outbreak, including at entry-exit checkpoints and their corresponding checkpoints in Donetsk and Luhansk regions.
- The SMM's freedom of movement continued to be restricted in both Donetsk and Luhansk regions.*

Ceasefire violations²



¹ Based on information from the Monitoring Teams as of 19:30, 10 April 2020. All times are in Eastern European Summer Time.

² For a complete breakdown of ceasefire violations, please see the annexed table. During the reporting period, the SMM cameras at the Oktiabr mine and the SMM camera in Zolote-3/Stakhanovets were not operational.

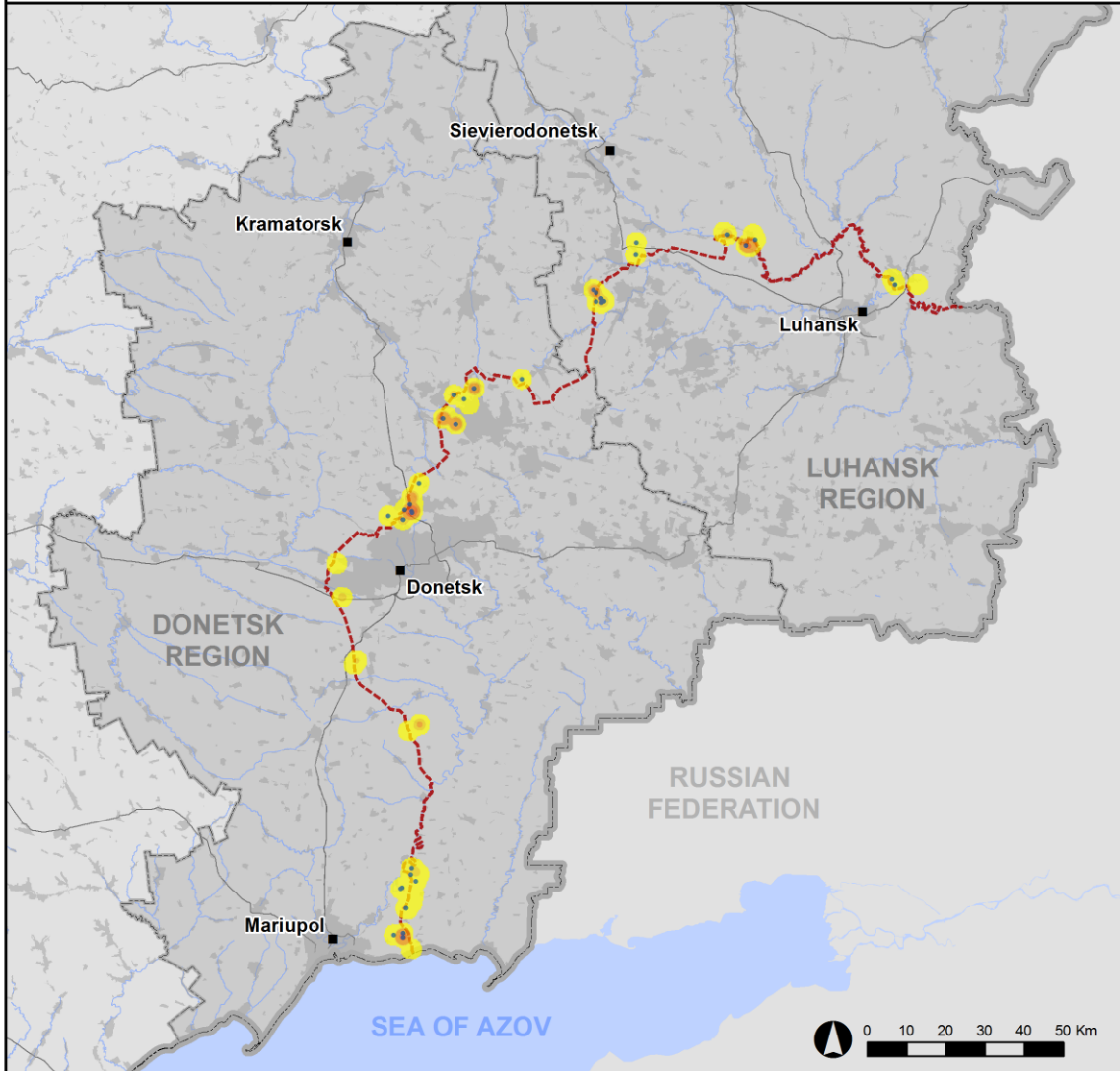
³ Including explosions.

⁴ Including from unidentified weapons.

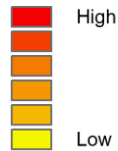
Map of recorded ceasefire violations

OSCE Organization for Security and
Co-operation in Europe
Special Monitoring Mission to Ukraine

Ceasefire violations observed by the SMM 10 April 2020



Ceasefire violation concentration



- Explosion
- Settlement
- Estimated line of contact

Sources: Administrative Boundaries - OCHA; Roads, Rivers - OpenStreetMap; Sea - VLIZ (2005). IHO Sea Areas; Other - OSCE.

Coordinate System: WGS 1984 UTM Zone 37N

This map is provided for illustrative purposes only. Its content is not warranted to be error-free and does not imply endorsement or acceptance by the OSCE SMM.

© OSCE SMM 2019 Use, copy, reproduction, transmission, broadcasting, sale, license, or exploitation not permitted without OSCE prior written authorization.

Created: 11/04/2020

In Donetsk region, the SMM recorded fewer ceasefire violations, including, however, more explosions (125), compared with the [previous reporting period](#) (about 100 explosions). The majority of ceasefire violations were recorded in areas south-west of Yasynuvata (non-government-controlled, 16km north-east of Donetsk), at northerly directions of Shyrokyne (government-controlled, 100km south of Donetsk) and in areas west of Horlivka (non-government-controlled, 39km north-east of Donetsk), where about 75 explosions assessed as outgoing rounds from undetermined weapons and their subsequent impacts were recorded.

In Luhansk region, the Mission recorded more ceasefire violations, including more explosions (90), compared with the [previous reporting period](#) (12 explosions). The majority of ceasefire violations, including the majority of explosions, were recorded in areas north-west of Krasnyi Lyman (non-government-controlled, 30km north-west of Luhansk) and in areas south-east of Popasna (government-controlled, 69km west of Luhansk).

Members of the armed formations continued to deny SMM passage at checkpoints along the contact line in Donetsk and Luhansk regions

Members of the armed formations continued to deny the Mission passage at checkpoints along official crossing routes in both Donetsk and Luhansk regions. These restrictions constitute an impediment to the implementation of the Mission's mandate.⁵

At a checkpoint of the armed formations south of the Stanytsia Luhanska bridge (15km north-east of Luhansk), a member of the armed formations denied the SMM passage towards government-controlled areas, citing "quarantine restrictions due to COVID-19" (see also [SMM Spot Report 10/2020](#)).*

At a checkpoint near Horlivka, three members of the armed formations denied the SMM passage towards non-government-controlled areas, citing "orders from commanders that nobody may pass" (see also [SMM Spot Report 10/2020](#)).*

Disengagement areas near Stanytsia Luhanska, Zolote and Petrivske⁶

During the day on 10 April, while positioned at two locations near the **disengagement area near Stanytsia Luhanska** (government-controlled, 16km north-east of Luhansk), the SMM heard two undetermined explosions and two shots of small-arms fire, all assessed as outside the disengagement area but within 5km of its periphery.

On the night of 9-10 April, the SMM camera in Zolote (government-controlled, 60km west of Luhansk) recorded an undetermined explosion and a projectile in flight, both at an assessed range of 5-7km east-north-east and assessed as outside the **disengagement area near Zolote** but within 5km of its periphery. On the same night, inside the disengagement area, an SMM long-range unmanned aerial vehicle (UAV) spotted a person walking close to former positions of the Ukrainian Armed Forces south of the railway line and east of road T-1316.

⁵ The Mission began facing repeated denials when attempting to cross into non-government-controlled areas at checkpoints of the armed formations in Donetsk region on 21 March and Luhansk region on 23 March. For more information, see SMM Daily and Spot Reports.

⁶ Disengagement is foreseen in the Framework Decision of the Trilateral Contact Group relating to disengagement of forces and hardware of 21 September 2016.

Throughout the day on 10 April, the SMM saw four members of the armed formations (wearing armbands with “JCCC” written on them) near the southern edge of the disengagement area.

On 8 April, inside the **disengagement area near Petrivske** (non-government-controlled, 41km south of Donetsk), an SMM mid-range UAV spotted 150 mines, assessed as part of a previously reported minefield which extends about 350m south of a road leading from Bohdanivka (government-controlled, 41km south-west of Donetsk) to Viktorivka (non-government-controlled, 42km south-west of Donetsk). It also [again](#) spotted at least 200 anti-tank mines laid in a field about 900m east of the area’s western edge and about 650m south of its northern edge. Outside the disengagement area, the same UAV again spotted 40 anti-tank mines laid in a field north of the above-mentioned road. (For previous observations, see [SMM Daily Report 8 April 2020](#)). All mines were assessed as belonging to the Ukrainian Armed Forces.

On the same day, outside the disengagement area, along its southern edge near its south-eastern corner, the same UAV spotted for the first time two rows of 40 anti-tank mines and [again](#) spotted two rows of at least 50 anti-tank mines in a field about 200m east of the area. All mines were assessed as belonging to the armed formations.

On the night of 9-10 April, inside the disengagement area, an SMM long-range UAV spotted a person walking close to former positions of the Ukrainian Armed Forces about 1km east of the area’s western edge.

During the day on 10 April, while positioned at two locations near the disengagement area, the SMM heard about 20 bursts and shots of heavy-machine-gun and small-arms fire, all assessed as outside the disengagement area but within 5km of its periphery.

Withdrawal of weapons

The SMM continued to monitor the withdrawal of weapons in implementation of the Memorandum and the Package of Measures and its Addendum.

The Mission saw six weapons in violation of withdrawal lines on both sides of the contact line in Donetsk and Luhansk regions (for further details, see table below).

Indications of military and military-type presence inside the security zone⁷

The SMM observed armoured combat vehicles in government- and non-government-controlled areas of Donetsk and Luhansk regions, including in residential areas (for further details, see the table below).

Presence of anti-personnel mines in a field north of Petrivske

On 8 April, in a field about 2km north of Petrivske, an SMM mini-UAV spotted for the first time six anti-personnel mines (PMN-2; five of which probable) assessed as belonging to the armed formations (not seen in imagery from 4 February 2020).

⁷ The hardware mentioned in this section is not proscribed by the provisions of the Minsk agreements on the withdrawal of weapons.

SMM facilitation of construction and repairs to critical civilian infrastructure and demining activities

The SMM facilitated and monitored adherence to localized ceasefires to enable vegetation clearance, inspection and maintenance of railway tracks near Vilkhove (government-controlled, 22km north-east of Luhansk); repairs to water infrastructure near Pankivka (non-government-controlled, 16km north of Luhansk), near Raivka (non-government-controlled, 16km north-west of Luhansk) and in Krasnyi Lyman; construction of power lines near the entry-exit checkpoint (EECP) near Maiorsk (government-controlled, 45km north-east of Donetsk); maintenance of the phenol sludge reservoir near Zalizne (formerly Artemove, government-controlled, 42km north-east of Donetsk); and demining activities in Krasnyi Yar (non-government-controlled, 12km north-east of Luhansk).

The Mission continued to facilitate the operation of the Donetsk Filtration Station (15km north of Donetsk).

Situation of civilians and measures at entry-exit checkpoints and corresponding checkpoints to counter COVID-19 outbreak

In Luhansk region, the SMM saw that the EECP in Stanytsia Luhanska and the corresponding checkpoint of the armed formations south of the Stanytsia Luhanska bridge remained closed.

In Donetsk region, the SMM saw that the EECPs near Maiorsk, Novotroitske (government-controlled, 36km south-west of Donetsk) and Hnutove (government-controlled, 90km south of Donetsk), as well as the checkpoint of the armed formations near Horlivka remained closed.

At a checkpoint on the boundary line between Luhansk and Donetsk regions near Debaltseve (non-government-controlled, 58km north-east of Donetsk), the SMM saw three cars and three trucks (all with “LPR” plates) loaded with gravel passing through it towards Donetsk region, and that cars (some with “LPR” and “DPR” plates) travelling towards Luhansk region were being disinfected by members of the armed formations wearing masks. The Mission also saw two covered cargo trucks and two cars queuing on either side of the checkpoint.

The Mission continued monitoring in Kherson, Odessa, Lviv, Ivano-Frankivsk, Kharkiv, Dnipro, Chernivtsi and Kyiv.

***Restrictions of the SMM’s freedom of movement or other impediments to fulfilment of its mandate**

The SMM’s monitoring and freedom of movement are restricted by security hazards and threats, including risks posed by mines and unexploded ordnance (UXO) and other impediments – which vary from day to day. The SMM’s mandate provides for safe and secure access throughout Ukraine. All signatories of the Package of Measures have agreed on the need for this safe and secure access, that restriction of the SMM’s freedom of movement constitutes a violation, and on the need for rapid response to these violations. They have also agreed that the Joint Centre for Control and Co-ordination (JCCC) should contribute to such response and co-ordinate mine clearance. Nonetheless, the armed formations in parts of Donetsk and Luhansk regions frequently deny the SMM access to areas adjacent to Ukraine’s border outside control of the Government (for example see [SMM Daily Report 28 March 2020](#)). The SMM’s operations in Donetsk and Luhansk regions remain restricted

following [the fatal incident of 23 April 2017 near Pryshyb](#); these restrictions continued to limit the Mission's observations.

Denial of access:

- At a checkpoint of the armed formations south of the Stanytsia Luhanska bridge (15km north-east of Luhansk), a member of the armed formations denied the SMM passage towards government-controlled areas, citing “quarantine restrictions due to COVID-19” (see also [SMM Spot Report 10/2020](#)).
- At a checkpoint near Horlivka (non-government controlled, 39km north-east of Donetsk), three armed members of the armed formations denied the SMM passage towards non-government-controlled areas, citing “orders from commanders that nobody may pass” (see also [SMM Spot Report 10/2020](#)).

Regular restrictions related to disengagement areas and mines/UXO:

- The sides continued to deny the SMM full access, as well as the ability to travel certain roads previously identified as important for effective monitoring by the Mission and for civilians' movement, through failure to conduct comprehensive clearance of mines, UXO and other obstacles.

Other impediments:

- On the evening of 9 April, an SMM long-range UAV experienced GPS signal interference, assessed as caused by probable jamming, while flying over government-controlled areas between Stepanivka (54km north of Donetsk) and Kostiantynivka (60km north of Donetsk), and between Opytne (government-controlled, 12km north-west of Donetsk) and Luhanske (non-government-controlled, 15km south-west of Donetsk).⁸
- On 10 April, an SMM mini-UAV experienced GPS signal interference, assessed as caused by probable jamming, while flying over areas near Hranitne (government-controlled, 60km south of Donetsk).
- On 10 April, staff at a hospital in Horlivka (non-government-controlled, 39km north-east of Donetsk) declined to share information with the SMM about civilian casualties, citing the necessity to receive “instructions from superiors”.

⁸ The interference could have occurred within a radius of several kilometres from the UAVs' positions.

Table of weapons

Weapons in violation of the withdrawal lines

Date	No. of weapons	Type of weapons	Location	Source of observation
Government-controlled areas				
08/04/2020	1	Mortar (2B11 <i>Sani</i> , 120mm)	In a residential area of Zolote (60km west of Luhansk)	Mini-UAV
09/04/2020	1	Mortar (2B14, <i>Podnos</i> , 82mm)	In a residential area of Krymske (42km north-west of Luhansk)	Mid-range UAV
	1	Towed howitzers (type undetermined)	Near Roty (66km north-east of Donetsk)	Long-range UAV
Non-government-controlled areas				
09/04/2020	3	Tank (type undetermined)	Near Lobacheve (13km east of Luhansk)	Long-range UAV

Weapons beyond withdrawal lines but outside designated storage sites

Date	No. of weapons	Type of weapon	Location	Source of observation
Government-controlled areas				
10/04/2020	1	Surface-to-air missile system (9K33 <i>Osa</i>)	Near Kasianivka (81km south of Donetsk)	Patrol

Table of military and military-type presence in the security zone⁹

Date	No.	Type	Location	Source of observation
Government-controlled areas				
08/04/2020	1	Infantry fighting vehicle (BMP-2)	Near Bohdanivka (41km south-west of Donetsk)	Mid-range UAV
	1	Armoured combat vehicle		
	2	Infantry fighting vehicles (one BMP-2 and one BMP-1)	In a residential area of Zolote	Mini-UAV
	1	Armoured personnel carrier (MT-LB)		
09/04/2020	1	Anti-aircraft gun (ZPU-1, 14.5mm)	Near Krymske	
	1	Trench digger (PZM-2)	Near Bobrove (56km north-west of Luhansk)	
	10	Infantry fighting vehicle (six BMP-2 and four BMP-1)		
	1	Armoured personnel carrier (MT-LB)		
	1	Combat engineering vehicle (BAT-2)	Near Krymske	Mid-range UAV
	3	Infantry fighting vehicles (one BMP-2 and two BMP-1)	In a residential area of Krymske	
	3	Armoured combat vehicle	Near Krymske	Long-range UAV
	1	Infantry fighting vehicle (BMP-1)	Near Novozvanivka (70km west of Luhansk)	
10/04/2020	1	Armoured reconnaissance vehicle (BRDM-2)	Near Lebedynske (99km south of Donetsk) moving east	Patrol

⁹ The hardware mentioned in this section is not proscribed by the provisions of the Minsk agreements on the withdrawal of weapons.

Non-government-controlled areas				
09/04/2020	1	Armoured combat vehicle	Near Lobacheve	Long-range UAV

Table of ceasefire violations as of 10 April 2020¹⁰

SMM position	Event location	Means	No.	Observation	Description	Weapon	Date, time
SMM camera in Avdiivka (government-controlled, 17km N of Donetsk)	2-4km ESE	Recorded	2	Explosion	Undetermined	N/K	9-Apr, 20:10
	4-6km ESE	Recorded	1	Explosion	Undetermined	N/K	9-Apr, 20:50
	2-4km ESE	Recorded	1	Projectile	SSW to NNE	N/K	9-Apr, 21:01
	3-5km ESE	Recorded	2	Projectile	WSW to ENE	N/K	10-Apr, 04:34
SMM camera in Berezove (government-controlled, 31km SW of Donetsk)	2-4km SE	Recorded	1	Muzzle flash		N/K	9-Apr, 20:09
	2-4km ESE	Recorded	4	Projectile	SW to NE	N/K	9-Apr, 21:55
	2-4km ESE	Recorded	3	Projectile	SW to NE	N/K	9-Apr, 22:23
SMM camera in Chermalyk (government-controlled, 77km S of Donetsk)	3-5km SE	Recorded	5	Projectile	NE to SW	N/K	9-Apr, 23:59
	3-5km SSE	Recorded	2	Explosion	Undetermined	N/K	9-Apr, 23:59
	2-4km SE	Recorded	2	Projectile	NNW to SSE	N/K	10-Apr, 00:01
	4-6km SE	Recorded	1	Projectile	NNW to SSE	N/K	10-Apr, 00:02
	4-6km SE	Recorded	2	Projectile	NNW to SSE	N/K	10-Apr, 00:02
SMM camera at Donetsk Filtration Station (15km N of Donetsk)	1-3km SSW	Recorded	1	Projectile	NW to SE	N/K	9-Apr, 20:27
	1-3km SSW	Recorded	1	Projectile	NW to SE	N/K	9-Apr, 21:52
	500-800m SSW	Recorded	1	Projectile	NW to SE	N/K	9-Apr, 22:34
	500-800m SSW	Recorded	1	Projectile	NW to SE	N/K	9-Apr, 23:15
	1-1.5km S	Recorded	1	Projectile	NW to SE	N/K	10-Apr, 04:30
	1-2km SSW	Recorded	2	Projectile	NW to SE	N/K	10-Apr, 04:35
	300-400m SSW	Recorded	1	Explosion	Undetermined	N/K	10-Apr, 18:30
SMM camera 1.5km NE of Hnutove (government-controlled, 90km S of Donetsk)	4-6km E	Recorded	1	Projectile	SW to NE	N/K	9-Apr, 20:02
	4-6km ESE	Recorded	1	Muzzle flash		N/K	9-Apr, 20:02
	4-6km ESE	Recorded	2	Projectile	NNE to SSW	N/K	9-Apr, 20:03
	4-6km SE	Recorded	2	Projectile	SSW to NNE	N/K	9-Apr, 20:11
	3-4km E	Recorded	2	Muzzle flash		N/K	9-Apr, 20:39
	3-4km E	Recorded	2	Muzzle flash		N/K	9-Apr, 20:40
SMM camera at entry-exit checkpoint in Hnutove (government-controlled, 84km S of Donetsk)	3-5km ENE	Recorded	1	Explosion	Airburst	N/K	9-Apr, 20:59
SMM camera in Krasnohorivka (government-controlled, 21km W of Donetsk)	2-4km E	Recorded	2	Projectile	WNW to ESE	N/K	9-Apr, 21:03
SMM camera at entry-exit checkpoint in Maiorsk (government-controlled, 45km NE of Donetsk)	2-5km E	Recorded	4	Muzzle flash		N/K	10-Apr, 02:00
	2-5km E	Recorded	8	Projectile	In vertical flight	N/K	10-Apr, 02:00
	2-5km E	Recorded	1	Illumination flare	In vertical flight	N/K	10-Apr, 02:00
	2-5km E	Recorded	1	Projectile	N to S	N/K	10-Apr, 02:00
	2-5km E	Recorded	1	Explosion	Impact (subsequent to the previous event)	N/K	10-Apr, 02:00
	2-5km E	Recorded	10	Muzzle flash		N/K	10-Apr, 02:02
	2-5km E	Recorded	1	Projectile	N to S	N/K	10-Apr, 02:03

¹⁰ The table only includes ceasefire violations directly observed by the SMM patrols or recorded by the SMM cameras and it may include those also assessed to be live-fire exercises, controlled detonations, etc. Details provided – in terms of distance, direction, weapons-type, etc. – are based on assessments provided by monitors on the ground and technical monitoring officers, and are not always necessarily precise. When information is not known (indicated with an “N/K”), the SMM was unable to ascertain such information due to distance, weather conditions, technical limitations and/or other considerations. Ceasefire violations recorded by more than one patrol/camera and assessed to be the same are entered only once.

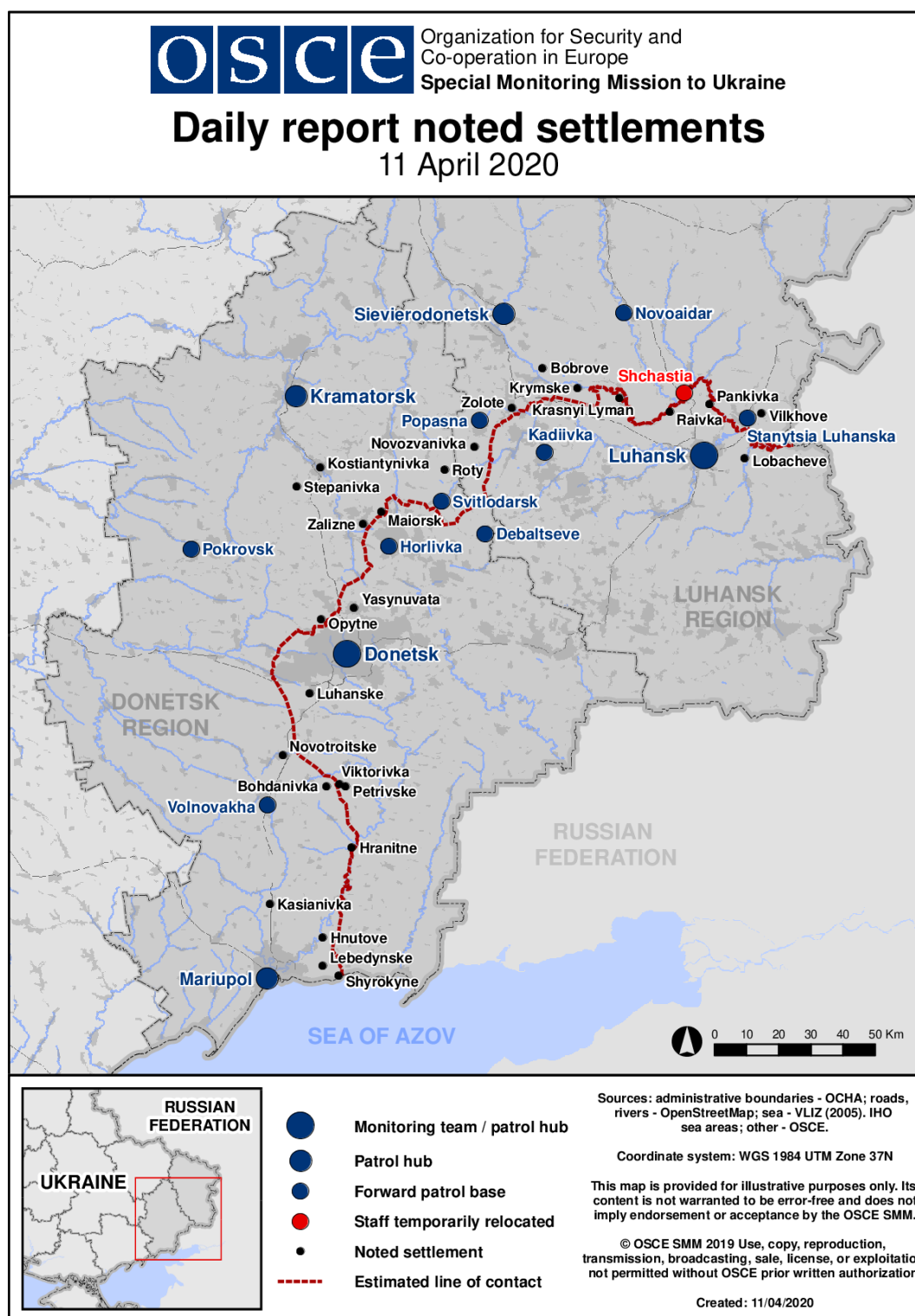
	2-5km E	Recorded	1	Muzzle flash		N/K	10-Apr, 02:26
	2-5km E	Recorded	1	Projectile	N to S (subsequent to the previous event)	N/K	10-Apr, 02:26
	2-5km E	Recorded	1	Explosion	Impact (subsequent to the previous event)	N/K	10-Apr, 02:26
SMM camera 1km SW of Shyrokyne (government- controlled, 100km S of Donetsk)	5-7km N	Recorded	1	Projectile	W to E	N/K	9-Apr, 19:39
	2-4km NE	Recorded	1	Projectile	E to W	N/K	9-Apr, 19:43
	5-7km N	Recorded	1	Projectile	E to W (airburst)	N/K	9-Apr, 19:53
	5-7km N	Recorded	2	Explosion	Undetermined	N/K	9-Apr, 19:56
	4-6km N	Recorded	6	Projectile	E to W	N/K	9-Apr, 20:25
	4-6km N	Recorded	1	Projectile	In vertical flight	N/K	9-Apr, 20:27
	4-6km N	Recorded	1	Explosion	Undetermined	N/K	9-Apr, 20:59
	4-6km N	Recorded	15	Projectile	W to E	N/K	9-Apr, 21:04
	4-6km N	Recorded	9	Projectile	E to W	N/K	9-Apr, 21:07
	4-6km N	Recorded	22	Projectile	W to E	N/K	9-Apr, 21:21
	4-6km N	Recorded	7	Projectile	W to E	N/K	9-Apr, 21:23
	4-6km N	Recorded	6	Projectile	W to E	N/K	9-Apr, 21:25
	5-7km N	Recorded	1	Projectile	E to W	N/K	9-Apr, 22:13
	5-7km N	Recorded	2	Projectile	WSW to ENE	N/K	9-Apr, 22:54
	5-7km N	Recorded	9	Projectile	E to W	N/K	10-Apr, 01:13
5-7km NNW	Recorded	1	Explosion	Undetermined	N/K	10-Apr, 09:43	
SMM camera in Svitlodarsk (government- controlled, 57km NE of Donetsk)	2-4km WSW	Recorded	1	Explosion	Undetermined	N/K	10-Apr, 02:40
About 1km NW of the railway Station of Yasnyuvata (non- government- controlled, 16km NE of Donetsk)	2-3km SW	Heard	5	Burst		Small arms	10-Apr, 11:10-11:45
	2-3km SW	Heard	5	Burst		HMG	10-Apr, 11:10-11:45
	5-6km SW	Heard	1	Explosion	Undetermined	N/K	10-Apr, 11:10-11:45
	2-3km SW	Heard	5	Burst		Small arms	10-Apr, 13:06-13:12
	2-3km SW	Heard	10	Shot		Small arms	10-Apr, 13:06-13:12
	2-3km NW	Heard	12	Shot		Small arms	10-Apr, 13:10
	5-6km SW	Heard	10	Explosion	Undetermined	N/K	10-Apr, 13:30-13:45
	1-3km SW	Heard	9	Shot		Small arms	10-Apr, 13:30-13:45
	5-6km SW	Heard	2	Explosion	Undetermined	N/K	10-Apr, 13:45-14:15
	2-3km SW	Heard	15	Shot		Small arms	10-Apr, 13:45-14:15
	1-2km W	Heard	2	Shot		Small arms	10-Apr, 13:45-14:15
	2-3km SW	Heard	4	Burst		Small arms	10-Apr, 13:45-14:15
	2-3km NW	Heard	6	Shot		Small arms	10-Apr, 13:45-14:15
	2-3km NW	Heard	5	Burst		HMG	10-Apr, 13:45-14:15
	2-3km SW	Heard	28	Shot		HMG	10-Apr, 14:16-14:52
	2-3km SW	Heard	3	Burst		HMG	10-Apr, 14:16-14:52

	2-3km SW	Heard	43	Shot		Small arms	10-Apr, 14:16-14:52
	2-3km SW	Heard	1	Explosion	Undetermined	N/K	10-Apr, 14:16-14:52
Oleksandrivka (non-government-controlled, 20km SW of Donetsk)	1km SSE	Heard	10	Burst		HMG	10-Apr, 13:12
2km N of Petrivske (non-government-controlled, 41km S of Donetsk)	2-3km SSE	Heard	5	Burst	Assessed as outside the disengagement area	HMG	10-Apr, 09:23-09:26
	2-3km SSE	Heard	7	Burst	Assessed as outside the disengagement area	HMG	10-Apr, 09:42
	2-3km SSE	Heard	4	Burst	Assessed as outside the disengagement area	HMG	10-Apr, 10:58
About 2km WSW of Horlivka (non-government-controlled, 39km NE of Donetsk)	6-8km WNW	Heard	35	Explosion	Outgoing	N/K	10-Apr, 00:00-00:30
	3-4km WNW	Heard	35	Explosion	Impact	N/K	10-Apr, 00:00-00:30
	6-8km WNW	Heard	1	Explosion	Outgoing	N/K	10-Apr, 00:40
	3-4km WNW	Heard	1	Explosion	Impact	N/K	10-Apr, 00:40
	6-8km WNW	Heard	1	Explosion	Outgoing	N/K	10-Apr, 00:45
	3-4km WNW	Heard	1	Explosion	Impact	N/K	10-Apr, 00:45
	6-8km WNW	Heard	1	Explosion	Outgoing	N/K	10-Apr, 00:50
About 6km N of Horlivka (non-government-controlled, 39km NE of Donetsk)	2km W	Heard	2	Burst		HMG	10-Apr, 09:06
	3-4km WNW	Heard	1	Explosion	Undetermined	N/K	10-Apr, 12:13
About 7.5km WNW of Horlivka (non-government-controlled, 39km NE of Donetsk)	1-2km SW	Heard	1	Burst		Small arms	10-Apr, 10:05
2km E of Bohdanivka (government-controlled, 41km SW of Donetsk)	3-4km SE	Heard	3	Shot	Assessed as outside the Petrivske disengagement area	Small arms	10-Apr, 12:40-12:45
About 2km NE of Chernenko (government-controlled, 86km S of Donetsk)	4-5km SE	Heard	2	Explosion	Undetermined	N/K	10-Apr, 09:55-10:00
	2-4km NE	Heard	5	Burst		Small arms	10-Apr, 09:55-10:00
	2-4km NE	Heard	1	Explosion	Undetermined	N/K	10-Apr, 09:55-10:00
	2-3km NE	Heard	1	Explosion	Undetermined	N/K	10-Apr, 10:15
	4-5km SE	Heard	1	Explosion	Undetermined	N/K	10-Apr, 10:27
Pavlopil (government-controlled, 84km S of Donetsk)	4-5km NE	Heard	3	Explosion	Undetermined	N/K	10-Apr, 10:00-10:02
About 2.5km SE of Avdiivka (government-controlled, 17km N of Donetsk)	3-5km SW	Heard	1	Explosion	Undetermined	N/K	10-Apr, 10:15
About 500m NE of Kamianka (government-	3-4km E	Heard	1	Explosion	Undetermined	N/K	10-Apr, 14:22

controlled, 20km N of Donetsk)							
Maiorsk (government-controlled, 45km NE of Donetsk)	2-3km SW	Heard	3	Explosion	Undetermined	N/K	10-Apr, 10:15
	2-3km SW	Heard	4	Explosion	Undetermined	N/K	10-Apr, 10:20
	2-3km SW	Heard	1	Explosion	Undetermined	N/K	10-Apr, 10:39
	2-3km SW	Heard	2	Explosion	Undetermined	N/K	10-Apr, 10:45-11:00
SMM camera in Kriakivka (government-controlled, 38km NW of Luhansk)	2-4km SSW	Recorded	2	Projectile	NW to SE	N/K	9-Apr, 21:24
	2-4km SSW	Recorded	2	Projectile	NW to SE	N/K	9-Apr, 21:26
	2-4km SSW	Recorded	1	Explosion	Undetermined	N/K	9-Apr, 21:30
	2-4km SSW	Recorded	3	Projectile	ESE to WNW	N/K	9-Apr, 21:31
	2-4km SW	Recorded	1	Projectile	NW to SE	N/K	9-Apr, 21:34
	2-4km SW	Recorded	2	Projectile	WNW to ESE	N/K	9-Apr, 21:36
	2-4km SSW	Recorded	2	Explosion	Undetermined	N/K	9-Apr, 21:43
	2-4km SSW	Recorded	1	Projectile	E to W	N/K	9-Apr, 21:46
SMM camera in Zolote (government-controlled, 60km W of Luhansk)	5-7km ENE	Recorded	1	Explosion	Undetermined (assessed as outside the disengagement area)	N/K	10-Apr, 02:18
	5-7km ENE	Recorded	1	Projectile	SW to NE (assessed as outside the disengagement area)	N/K	10-Apr, 03:23
N edge of Popasna (government-controlled, 69km W of Luhansk)	6-10km SE	Heard	3	Explosion	Undetermined	N/K	9-Apr, 17:44
	4-6km SE	Heard	18	Explosion	Undetermined	N/K	9-Apr, 17:55-18:12
	8-10km SE	Heard	6	Explosion	Undetermined	N/K	9-Apr, 18:25-18:28
	4-8km SE	Heard	6	Explosion	Undetermined	N/K	9-Apr, 18:47-19:30
	4-8km SE	Heard	8	Burst		HMG	9-Apr, 18:47-19:30
E edge of Stanytsia Luhanska (government-controlled, 16km NE of Luhansk)	3-5km SW	Heard	1	Explosion	Undetermined (assessed as outside the disengagement area)	N/K	9-Apr, 22:50
	3-5km SE	Heard	2	Shot	Assessed as outside the disengagement area	Small arms	9-Apr, 23:03
NW edge of Stanytsia Luhanska (government-controlled, 16km NE of Luhansk)	2-4km SSE	Heard	1	Explosion	Undetermined (assessed as outside the disengagement area)	N/K	10-Apr, 09:24
3km N of Pervomaisk (non-government-controlled, 60km W of Luhansk)	8-10km SW	Heard	1	Explosion	Undetermined	N/K	10-Apr, 10:40
Zolote (government-controlled, 60km W of Luhansk)	6-10km NE	Heard	3	Explosion	Undetermined	N/K	10-Apr, 11:30-12:05
Krasnyi Lyman (non-government-controlled, 30km NW of Luhansk)	300-400m WNW	Heard	1	Shot		Small arms	10-Apr, 12:41
	300-400m WNW	Heard	9	Shot		Small arms	10-Apr, 12:58-13:01
	300-400m WNW	Heard	4	Burst		Small arms	10-Apr, 12:58-13:01
	400-500m WNW	Heard	3	Burst		Small arms	10-Apr, 13:14-13:16

	400-500m WNW	Heard	1	Shot		AGL	10-Apr, 13:14-13:16
	1.5-2km NW	Heard	38	Explosion	Undetermined	N/K	10-Apr, 13:46-14:16
	1-1.5km N	Heard	24	Burst		HMG	10-Apr, 14:19-14:36
About 2km SW of Molodizhne (non-government-controlled, 63 W of Luhansk)	3-5km S	Heard	8	Explosion	Undetermined	N/K	10-Apr, 13:05-13:20
Trokhizbenka (government-controlled, 32km NW of Luhansk)	4-5km SSE	Heard	1	Explosion	Undetermined	N/K	10-Apr, 13:15
	3km SSE	Heard	1	Burst		Small arms	10-Apr, 13:28

Map of Donetsk and Luhansk regions¹¹



¹¹The SMM is deployed to ten locations throughout Ukraine – Kherson, Odessa, Lviv, Ivano-Frankivsk, Kharkiv, Donetsk, Dnipro, Chernivtsi, Luhansk and Kyiv – as per Permanent Council Decision 1117 of 21 March 2014. This map of eastern Ukraine is meant for illustrative purposes and indicates locations mentioned in the report, as well as those where the SMM has offices (monitoring teams, patrol hubs, and forward patrol bases) in Donetsk and Luhansk regions. (In red: a forward patrol base from which SMM staff has temporarily relocated based on recommendations of security experts from participating States as well as SMM security considerations. The SMM uses the premises during daylight hours and patrols in this settlement during daylight hours, as well).