

Daily Report 30/2020

6 February 2020¹

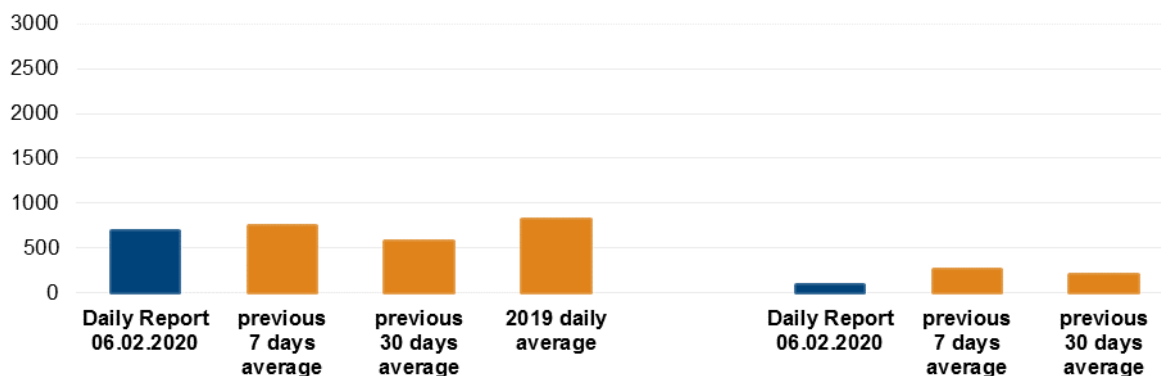
Summary

- Compared with the previous reporting period, the SMM recorded more ceasefire violations in both Donetsk and Luhansk regions.
- The Mission continued monitoring the security situation at the disengagement areas near Stanytsia Luhanska, Zolote and Petrivske.
- The Mission monitored adherence to a localized ceasefire to facilitate maintenance to and operation of critical civilian infrastructure near the contact line.
- The SMM's freedom of movement continued to be restricted, including at checkpoints in non-government-controlled Yasynuvata, Verkhnohyrokiivske, Nova Marivka and Voznesenivka, all in Donetsk region, and at a border crossing point in a non-government-controlled area of Luhansk region.*

Ceasefire violations²

Number of recorded ceasefire violations³

Number of recorded explosions⁴



¹ Based on information from the Monitoring Teams as of 19:30, 5 February 2020. All times are in Eastern European Time.

² For a complete breakdown of ceasefire violations, please see the annexed table. The SMM camera near Bohdanivka was not operational during the reporting period.

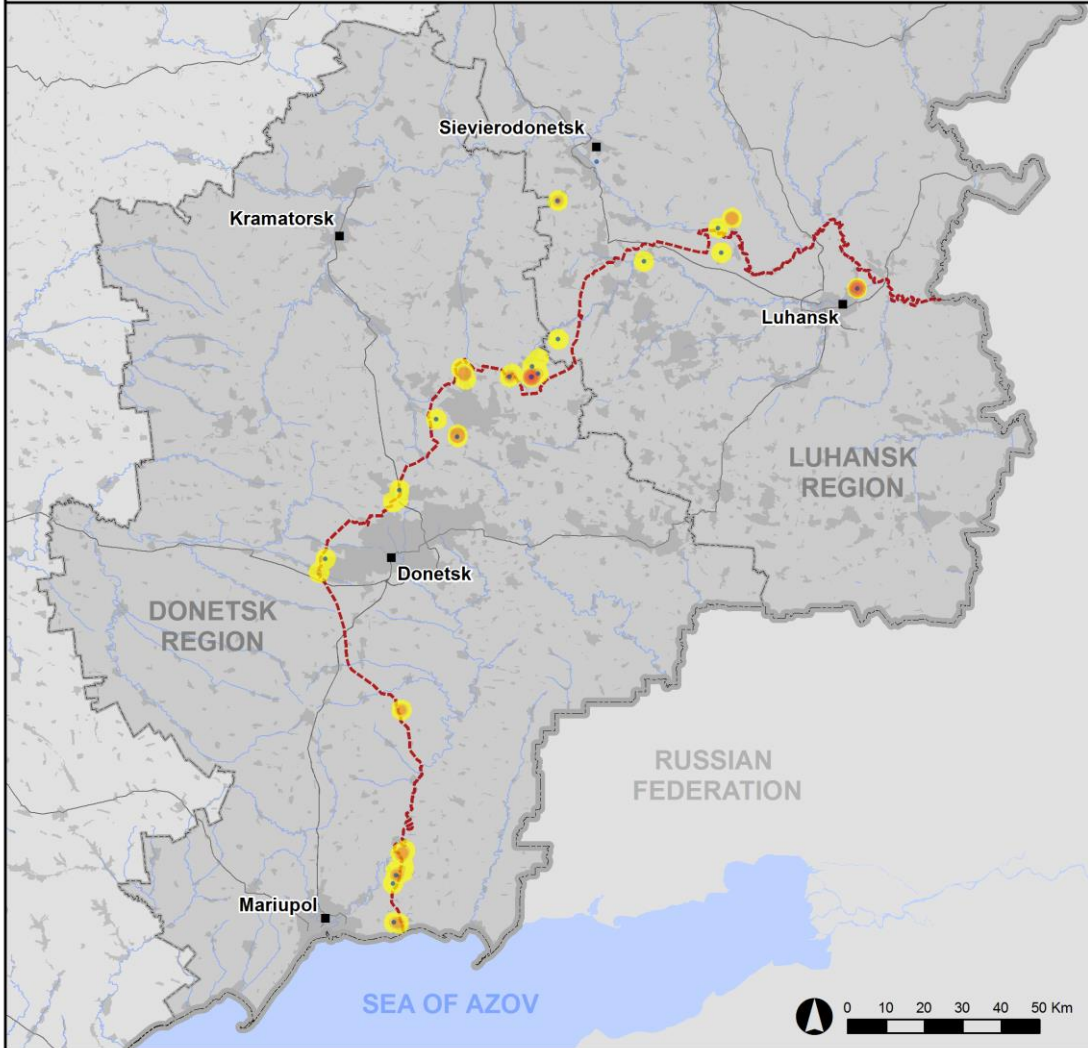
³ Including explosions.

⁴ Including from unidentified weapons.

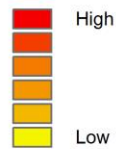
Map of recorded ceasefire violations

osce Organization for Security and Co-operation in Europe
Special Monitoring Mission to Ukraine

Ceasefire violations observed by the SMM 5 February 2020



Ceasefire violation concentration



- Explosion
- Settlement
- Estimated line of contact

Sources: Administrative Boundaries - OCHA; Roads, Rivers - OpenStreetMap; Sea - VLIZ (2005). IHO Sea Areas; Other - OSCE.

Coordinate System: WGS 1984 UTM Zone 37N

This map is provided for illustrative purposes only. Its content is not warranted to be error-free and does not imply endorsement or acceptance by the OSCE SMM.

© OSCE SMM 2019 Use, copy, reproduction, transmission, broadcasting, sale, license, or exploitation not permitted without OSCE prior written authorization.

Created: 06/02/2020

In Donetsk region, the SMM recorded more ceasefire violations, including, however, fewer explosions (about 55), compared with the [previous reporting period](#) (about 65 explosions). More than half of the ceasefire violations were recorded at south-easterly directions of Svitlodarsk (government-controlled, 57km north-east of Donetsk), where the majority of explosions were also recorded, and in areas south and south-west of Horlivka (non-government-controlled, 39km north-east of Donetsk).

In Luhansk region, the SMM recorded more ceasefire violations, including, however, fewer explosions (about 35), compared with the [previous reporting period](#) (about 90 explosions). The majority of the ceasefire violations were recorded east of non-government-controlled Luhansk city and at northerly and westerly directions of Trokhizbenka (government-controlled, 32km north-west of Luhansk).

Disengagement areas near Stanytsia Luhanska, Zolote and Petrivske⁵

On 5 February, inside the **disengagement area near Stanytsia Luhanska** (government-controlled, 16km north-east of Luhansk), the SMM saw six members of the armed formations (wearing armbands with “JCCC” written on them) between the new span of the Stanytsia Luhanska bridge (15km north-east of Luhansk) and their checkpoint south of it.

On the same day, inside the **disengagement area near Zolote** (government-controlled, 60km west of Luhansk), the SMM observed parts of tailfins assessed as from rocket-propelled grenades about 3m west of road T-1316 and about 550m south of the area’s northern edge.

Between 30-31 January, outside the reporting period, the SMM camera in Petrivske (non-government-controlled, 41km south of Donetsk) recorded 22 projectiles in flight from east to west and east-south-east to west-north-west at an assessed range of 1-2km south-south-west, assessed as inside the **disengagement area near Petrivske**.⁶

On 4 February, outside of the disengagement area near Petrivske, a mini-unmanned aerial vehicle (UAV) again spotted about ten anti-tank mines (TM-62) (part of a larger minefield) laid in an area starting about 1.6km east-north-east of Bohdanivka (government-controlled, 41km south-west of Donetsk) and running about 500m in a southerly direction (see [SMM Daily Report 30 December 2020](#)).

Withdrawal of weapons

The SMM continued to monitor the withdrawal of weapons in implementation of the Memorandum and the Package of Measures and its Addendum.

The SMM saw a weapon in violation of withdrawal lines in a residential area in a government-controlled area of Donetsk region (for further details, see table below).

⁵ Disengagement is foreseen in the Framework Decision of the Trilateral Contact Group relating to disengagement of forces and hardware of 21 September 2016.

⁶ The delay in reporting is due to manual downloading of data from the SMM camera in Petrivske.

Weapons that the SMM could not verify as withdrawn⁷

At two heavy weapons holding areas in government-controlled areas of Luhansk region

5 February

The SMM noted that:

- ten towed howitzers (2A65 *Msta-B*, 152mm) were present and seven anti-tank guns (MT-12 *Rapira*, 100mm) were present for the first time;
- 53 towed howitzers (2A36 *Giatsint-B*, 152mm), 16 self-propelled howitzers (2S1 *Gvozdika*, 122mm) and two anti-tank guns (MT-12) continued to be missing; and
- a towed howitzer (2A65) and three self-propelled howitzers (2S1) were observed missing for the first time.

Weapons storage sites

At two permanent storage sites in government-controlled areas of Luhansk and Donetsk regions

5 February

The SMM noted that:

- 44 tanks (T-64) and three towed mortars (PM-38, 120mm) were missing for the first time and
- 30 tanks (25 T-72 and five T-64), 18 anti-ank guns (MT-12), 18 mortars (16 M120-15 *Molot*, 120mm and two 2B11 *Sani*, 120mm) and nine towed mortars (PM-38) continued to be missing.

Indications of military presence in the security zone⁸

The SMM observed military presence inside the security zone in government-controlled areas of Luhansk and Donetsk regions (for further details, see the table below).

About 3.5km south-south-east of Kamianka (government-controlled, 20km north of Donetsk), the SMM observed recently reinforced Ukrainian Armed Forces defensive positions west of H20 road.

Presence of mine hazard signs

About 1.8km south of Stanytsia Luhanska bridge, on a secondary road, the SMM observed for the first time inscriptions that included “Stop!, Mines!” written in Russian on two mine hazard signs and on the tarmac nearby.

On the north-eastern outskirts of Veselohorivka (non-government-controlled, 64km west of Luhansk), the Mission saw for the first time four red mine hazard signs with “Mines” written on them in Russian.

On the south-western outskirts of Lysychansk (government-controlled, 75km north-west of Luhansk), the SMM observed three red markings in a cultivated field.

⁷ The SMM visited areas holding weapons that could not be verified as withdrawn, as their storage did not comply with the criteria set out in the 16 October 2015 notification from the SMM to the signatories of the Package of Measures on effective monitoring and verification of the withdrawal of heavy weapons.

⁸ The hardware mentioned in this section is not proscribed by the provisions of the Minsk agreements on the withdrawal of weapons.

SMM facilitation of maintenance to and operation of critical civilian infrastructure

The SMM monitored adherence to a localized ceasefire to facilitate the drilling of wells near Pankivka (non-government-controlled, 16km north of Luhansk). The Mission also continued to facilitate the maintenance and operation of the Donetsk Filtration Station (15km north of Donetsk) and monitor the security situation around the pumping station near Vasylivka (non-government-controlled, 20km north of Donetsk). While headed towards the pumping station, the SMM was denied access by members of the armed formations at a checkpoint near Yasynuvata (non-government-controlled, 16km north-east of Donetsk) (see below).

Border areas outside government control

Upon arrival at a border crossing point near Voznesenivka (formerly Chervonopartyzansk, 65km south-east of Luhansk), a member of the armed formations asked the SMM to leave the area.*

While at the Chervona Mohyla railway station near Voznesenivka for about 30 minutes, the SMM saw 40 empty cargo railway cars.

While at a border crossing point near Uspenka (73km south-east of Donetsk) for about 50 minutes, the SMM observed 35 cars (17 with Russian Federation, two with Lithuanian, two with Georgian and one with Estonian licence plates, as well as 13 with “DPR” plates) entering Ukraine. It also saw 25 cars (six with Ukrainian, ten with Russian Federation and one with Lithuanian licence plates, as well as eight with “DPR” plates), a covered cargo truck with Belarusian licence plates, three buses with “DPR” plates, as well as 12 pedestrians (ten men, two women, mixed ages) exiting Ukraine.

The Mission continued monitoring in Kherson, Odessa, Lviv, Ivano-Frankivsk, Kharkiv, Dnipro, Chernivtsi and Kyiv.

***Restrictions of the SMM’s freedom of movement or other impediments to fulfilment of its mandate**

The SMM’s monitoring and freedom of movement are restricted by security hazards and threats, including risks posed by mines, unexploded ordnance (UXO) and other impediments – which vary from day to day. The SMM’s mandate provides for safe and secure access throughout Ukraine. All signatories of the Package of Measures have agreed on the need for this safe and secure access, that restriction of the SMM’s freedom of movement constitutes a violation, and on the need for rapid response to these violations. They have also agreed that the Joint Centre for Control and Co-ordination (JCCC) should contribute to such response and co-ordinate mine clearance. Nonetheless, the armed formations in parts of Donetsk and Luhansk regions frequently deny the SMM access to areas adjacent to Ukraine’s border outside control of the Government (for example, see below). The SMM’s operations in Donetsk and Luhansk regions remain restricted following [the fatal incident of 23 April 2017 near Pryshyb](#); these restrictions continued to limit the Mission’s observations.

Denial of access:

- At a checkpoint north-west of Yasynuvata (non-government controlled, 16km north-east of Donetsk), two armed members of the armed formations denied the SMM passage towards the pumping station near Vasylivka. While waiting at the checkpoint for about 90 minutes, the SMM observed other vehicles passing through. After returning to the checkpoint about 40 minutes later, the SMM was allowed passage.

- At a checkpoint west of Verkhnohyrokiivske (formerly Oktiabr, non-government-controlled, 85km south of Donetsk), two members of the armed formations again denied the SMM passage, including towards border areas, citing “ongoing demining activities and bad weather conditions”. While present at the checkpoint, the SMM observed other vehicles passing through.
- At a checkpoint south-east of Nova Marivka (non-government-controlled, 64km south of Donetsk), an armed member of the armed formations denied the SMM passage, citing “an ongoing anti-terrorist operation in the area.”
- At a border crossing point in Voznesenivka (formerly Chervonopartyzansk, non-government-controlled, 65km south-east of Luhansk), a member of the armed formations told the SMM to leave the area (see above).

Regular restrictions related to disengagement areas and mines/UXO:

- The sides continued to deny the SMM full access, as well as the ability to travel certain roads previously identified as important for effective monitoring by the Mission and for civilians’ movement, through failure to conduct comprehensive clearance of mines, UXO and other obstacles.

Delay:

- On 5 February, at a checkpoint west-north-west of Verkhnohyrokiivske, an armed member of the armed formations allowed the SMM to proceed after a delay of 24 minutes.

Other impediments:

- An SMM mini-UAV experienced GPS signal interference, assessed as caused by jamming, while flying over areas near Yasynuvata.⁹

⁹ The interference could have originated from anywhere within the radius of kilometres from the UAVs’ position.

Table of weapons

Weapons in violation of the withdrawal lines

Date	No. of weapons	Type of weapon	Location	Source of observation
Government-controlled areas				
05/02/2020	1	Surface-to-air missile system (9K33 <i>Osa</i>)	In a residential area of Vidrodzhennia (66km north-east of Donetsk)	Patrol

Table of indications of military presence in the security zone¹⁰

Date	No.	Type	Location	Source of observation
Government-controlled areas				
05/02/2020	2	Infantry fighting vehicle (BMP-4)	Near Stepove (30km north-east of Luhansk)	Patrol
	1	Armoured personnel carrier (BTR-80)	Near Muratove (51km north-west of Luhansk)	
	1	Infantry fighting vehicle (BMP-1)	In Novozvanivka (70km west of Luhansk)	
	1	Infantry fighting vehicle (BMP-2)		
	3	Probable armoured personnel carrier (BTR-80)	Near Myronivskiyi (62km north-east of Donetsk)	
	1	Armoured reconnaissance vehicle (BRDM-2)	Near Kalynivka (95km south of Donetsk)	
	1	Infantry fighting vehicle (BMP-1)	Near Hnutove (90km south of Donetsk)	
	1	Armoured personnel carrier (MT-LB-U)		

¹⁰ The hardware mentioned in this section is not proscribed by the provisions of the Minsk agreements on the withdrawal of weapons.

Table of ceasefire violations as of 5 February 2020¹¹

SMM position	Event location	Means	No.	Observation	Description	Weapon	Date, time
SMM camera in Avdiivka (government-controlled, 17km N of Donetsk)	2-4km SE	Recorded	2	Projectile	W to E	N/K	4-Feb, 21:26
SMM camera in Chermalyk (government-controlled, 77km S of Donetsk)	3-5km SSE	Recorded	13	Projectile	NNE to SSW	N/K	4-Feb, 18:31
	2-5km SE	Recorded	11	Projectile	NE to SW	N/K	4-Feb, 21:19
	2-5km SSE	Recorded	1	Projectile	NE to SW	N/K	5-Feb, 00:01
	2-5km SSE	Recorded	1	Projectile	NE to SW	N/K	5-Feb, 00:07
	2-5km SSE	Recorded	1	Projectile	NE to SW	N/K	5-Feb, 00:08
	2-5km SSE	Recorded	1	Projectile	NE to SW	N/K	5-Feb, 00:10
	2-5km SSE	Recorded	1	Projectile	NE to SW	N/K	5-Feb, 00:11
	2-5km SSE	Recorded	4	Projectile	SW to NE	N/K	5-Feb, 00:12
	2-5km SSE	Recorded	1	Projectile	NE to SW	N/K	5-Feb, 00:13
	2-5km SSE	Recorded	1	Projectile	SW to NE	N/K	5-Feb, 00:13
	2-5km SSE	Recorded	1	Projectile	NE to SW	N/K	5-Feb, 00:15
	2-5km SSE	Recorded	1	Projectile	NE to SW	N/K	5-Feb, 00:22
	SMM camera at Donetsk Filtration Station (15km N of Donetsk)	1-3km SSW	Recorded	1	Projectile	NE to SW	N/K
SMM camera 1.5km NE of Hnutove (government-controlled, 90km S of Donetsk)	2-4km E	Recorded	1	Projectile	SSE to NNW	N/K	5-Feb, 00:02
	2-4km E	Recorded	1	Projectile	SSE to NNW	N/K	5-Feb, 00:03
	2-4km E	Recorded	2	Projectile	SSE to NNW	N/K	5-Feb, 00:04
	2-4km E	Recorded	1	Muzzle flash		N/K	5-Feb, 00:06
	2-4km E	Recorded	1	Projectile	SSE to NNW	N/K	5-Feb, 00:07
	2-4km E	Recorded	2	Illumination flare	In vertical flight	N/K	5-Feb, 00:08
	2-4km E	Recorded	1	Projectile	SSE to NNW	N/K	5-Feb, 00:08
	2-4km ENE	Recorded	1	Projectile	ESE to WNW	N/K	5-Feb, 00:10
	2-4km E	Recorded	1	Illumination flare	In vertical flight	N/K	5-Feb, 00:11
	2-4km E	Recorded	1	Muzzle flash		N/K	5-Feb, 00:11
	2-4km E	Recorded	4	Projectile	N to S	N/K	5-Feb, 00:12
	2-4km ENE	Recorded	1	Projectile	NW to SE	N/K	5-Feb, 00:13
	2-4km E	Recorded	2	Projectile	N to S	N/K	5-Feb, 00:16
	2-4km ENE	Recorded	1	Projectile	SSE to NNW	N/K	5-Feb, 00:22
	2-4km E	Recorded	1	Projectile	S to N	N/K	5-Feb, 00:25
	2-4km E	Recorded	1	Projectile	S to N	N/K	5-Feb, 00:26
	2-4km E	Recorded	1	Projectile	S to N	N/K	5-Feb, 03:54
	2-4km E	Recorded	1	Explosion	Impact, subsequent to the previous event	N/K	5-Feb, 03:54
	2-4km SE	Recorded	1	Explosion	Undetermined	N/K	5-Feb, 05:51
	2-4km E	Recorded	1	Explosion	Impact	N/K	5-Feb, 01:03
SMM camera at entry-exit checkpoint in Hnutove (government-controlled, 84km S)	2-4km ENE	Recorded	2	Projectile	NNE to SSW	N/K	4-Feb, 19:53
	2-4km E	Recorded	2	Projectile	N to S	N/K	4-Feb, 21:48
	2-4km E	Recorded	2	Projectile	N to S	N/K	4-Feb, 22:59

¹¹ The table only includes ceasefire violations directly observed by the SMM patrols or recorded by the SMM cameras and it may include those also assessed to be live-fire exercises, controlled detonations, etc. Details provided – in terms of distance, direction, weapons-type, etc. – are based on assessments provided by monitors on the ground and technical monitoring officers, and are not always necessarily precise. When information is not known (indicated with an “N/K”), the SMM was unable to ascertain such information due to distance, weather conditions technical limitations and/or other considerations. Ceasefire violations recorded by more than one patrol/camera and assessed to be the same are entered only once.

of Donetsk)	2-4km ESE	Recorded	4	Projectile	NW to SE	N/K	5-Feb, 00:11
SMM camera in Krasnohorivka (government-controlled, 21km W of Donetsk)	2-4km SE	Recorded	1	Explosion	Undetermined	N/K	5-Feb, 00:44
SMM camera at entry-exit checkpoint in Maiorsk (government-controlled, 45km NE of Donetsk)	3-5km E	Recorded	1	Illumination flare	In vertical flight	N/K	4-Feb, 20:42
	3-5km E	Recorded	1	Illumination flare	In vertical flight	N/K	4-Feb, 22:39
	3-5km ENE	Recorded	15	Projectile	S to N	N/K	4-Feb, 23:52
	3-5km ENE	Recorded	5	Projectile	SW to NE	N/K	4-Feb, 23:54
	3-5km NE	Recorded	1	Projectile	N to S	N/K	4-Feb, 23:54
	3-5km ENE	Recorded	4	Projectile	SSW to NNE	N/K	4-Feb, 23:55
	3-5km ENE	Recorded	6	Projectile	SSW to NNE	N/K	4-Feb, 23:56
	3-5km ENE	Recorded	5	Projectile	S to N	N/K	4-Feb, 23:58
	3-5km ENE	Recorded	5	Projectile	S to N	N/K	4-Feb, 23:59
SMM camera at entry-exit checkpoint in Marinka (government-controlled, 23km SW of Donetsk)	1-3km NNE	Recorded	8	Projectile	SW to NE	N/K	4-Feb, 22:00
SMM camera in Petrivske (non-government-controlled, 41km S of Donetsk)	1-2km SSW	Recorded	3	Projectile	E to W (assessed as inside the disengagement area)	N/K	30-Jan, 00:01
	1-2km SSW	Recorded	2	Projectile	E to W (assessed as inside the disengagement area)	N/K	30-Jan, 02:37
	1-2km SSW	Recorded	3	Projectile	E to W (assessed as inside the disengagement area)	N/K	31-Jan, 20:12
	1-2km SSW	Recorded	1	Projectile	E to W (assessed as inside the disengagement area)	N/K	31-Jan, 21:00
	1-2km SSW	Recorded	1	Projectile	ESE to WNW (assessed as inside the disengagement area)	N/K	31-Jan, 21:13
	1-2km SSW	Recorded	2	Projectile	ENE to WSW (assessed as inside the disengagement area)	N/K	31-Jan, 21:13
	1-2km SSW	Recorded	2	Projectile	ESE to WNW (assessed as inside the disengagement area)	N/K	31-Jan, 21:25
	1-2km SSW	Recorded	2	Projectile	ENE to WSW (assessed as inside the disengagement area)	N/K	31-Jan, 21:25
	1-2km SSW	Recorded	2	Projectile	ESE to WNW (assessed as inside the disengagement area)	N/K	31-Jan, 23:04
	1-2km SSW	Recorded	4	Projectile	ESE to WNW	N/K	31-Jan, 23:35

					(assessed as inside the disengagement area)		
SMM camera 1km SW of Shyrokyne (government-controlled, 100km S of Donetsk)	2-5km NNE	Recorded	3	Projectile	E to W	N/K	4-Feb, 19:03
	2-5km NNE	Recorded	8	Projectile	E to W	N/K	4-Feb, 20:46
	2-5km N	Recorded	1	Projectile	W to E	N/K	4-Feb, 21:33
	2-5km NNE	Recorded	2	Projectile	W to E	N/K	4-Feb, 21:34
	2-5km N	Recorded	1	Explosion	Undetermined	N/K	4-Feb, 21:34
	2-5km N	Recorded	1	Projectile	W to E	N/K	4-Feb, 21:35
	2-5km NNE	Recorded	5	Projectile	SE to NW	N/K	4-Feb, 21:42
	2-5km N	Recorded	5	Projectile	ESE to WNW	N/K	4-Feb, 22:16
	2-5km N	Recorded	2	Projectile	SE to NW	N/K	4-Feb, 23:40
	2-5km N	Recorded	2	Projectile	SSE to NNW	N/K	4-Feb, 23:40
	2-5km N	Recorded	1	Projectile	SE to NW	N/K	5-Feb, 02:31
	SMM camera in Svitlodarsk (government-controlled, 57km NE of Donetsk)	4-6km ENE	Recorded	2	Projectile	NW to SE	N/K
4-6km ESE		Recorded	5	Projectile	SW to NE	N/K	4-Feb, 23:21
4-6km ESE		Recorded	2	Projectile	SW to NE	N/K	4-Feb, 23:26
4-6km ESE		Recorded	1	Projectile	S to N	N/K	4-Feb, 23:27
4-6km ESE		Recorded	4	Projectile	S to N	N/K	4-Feb, 23:30
SE edge of Avdiivka (government-controlled, 17km N of Donetsk)	2-3km ENE	Heard	1	Explosion	Undetermined	N/K	5-Feb, 11:47
Svitlodarsk (government-controlled, 57km NE of Donetsk)	3-5km SW	Heard	4	Explosion	Undetermined	N/K	4-Feb, 21:30
	3-5km SW	Heard	1	Explosion	Undetermined	N/K	4-Feb, 21:33
	3-5km SW	Heard	5	Burst		Small arms	4-Feb, 21:34
	3-5km SW	Heard	3	Burst		Small arms	4-Feb, 23:57
	2-4km SW	Heard	5	Shot		Small arms	5-Feb, 10:15
	2-4km E	Heard	2	Explosion	Undetermined	N/K	5-Feb, 13:29
	3-5km SW	Heard	6	Explosion	Undetermined	N/K	5-Feb, 16:17
	3-5km SE	Heard	55	Shot		Small arms	5-Feb, 16:59-17:08
	3-5km SE	Heard	25	Burst		Small arms	5-Feb, 16:59-17:08
	3-5km SE	Heard	15	Explosion	Undetermined	N/K	5-Feb, 16:59-17:08
	3-5km SE	Heard	13	Shot		Small arms	5-Feb, 17:14-17:16
	3-5km SE	Heard	5	Burst		Small arms	5-Feb, 17:14-17:16
	3-5km SE	Heard	5	Burst		Small arms	5-Feb, 17:24
	3-5km SE	Heard	84	Shot		Small arms	5-Feb, 17:31-17:54
	3-5km SE	Heard	9	Burst		Small arms	5-Feb, 17:31-17:54
	3-5km SE	Heard	22	Shot		Small arms	5-Feb, 17:57-18:01
	3-5km SE	Heard	12	Burst		Small arms	5-Feb, 17:57-18:01
Horlivka (non-government-controlled, 39km NE of Donetsk)	3-5km S	Heard	50	Burst		HMG	4-Feb, 21:10-21:15
	4-5km S	Heard	15	Explosion	Undetermined	N/K	4-Feb, 21:12-21:18
	5-6km W	Heard	2	Explosion	Undetermined	N/K	4-Feb, 21:37-21:38
SSE edge of Vozdvyzhenka (government-controlled, 66km	4-5km E	Heard	1	Explosion	Undetermined	N/K	5-Feb, 12:01

NE of Donetsk)							
E edge of Luhansk (non-government-controlled)	5-6km NNE	Heard	160	Shot		N/K	5-Feb, 09:50-10:20
	5-6km NNE	Heard	20	Burst		N/K	5-Feb, 09:50-10:20
	5-6km NNE	Heard	6	Explosion	Undetermined	N/K	5-Feb, 09:50-10:20
S edge of Lysychansk (government-controlled, 75km NW of Luhansk)	5-10km WSW	Heard	18	Explosion	Undetermined	N/K	5-Feb, 09:45-10:40
	6-10km NNE	Heard	2	Explosion	Undetermined	N/K	5-Feb, 09:45-10:40
Sentianivka (formerly Frunze, non-government-controlled, 44km W of Luhansk)	6-10km W	Heard	5	Explosion	Undetermined	N/K	5-Feb, 10:53-11:12
Trokhizbenka (government-controlled, 32km NW of Luhansk)	3-4km W	Heard	1	Burst		HMG	5-Feb, 11:47
	6-8km SSW	Heard	1	Explosion	Undetermined	N/K	5-Feb, 12:01
	2-3km N	Heard	31	Shot		Small arms	5-Feb, 12:25-12:27
	3-4km W	Heard	1	Explosion	Undetermined	N/K	5-Feb, 12:29
	2-3km N	Heard	8	Shot		Small arms	5-Feb, 12:30-12:32

Map of Donetsk and Luhansk regions¹²



¹² The SMM is deployed to ten locations throughout Ukraine – Kherson, Odessa, Lviv, Ivano-Frankivsk, Kharkiv, Donetsk, Dnipro, Chernivtsi, Luhansk and Kyiv – as per Permanent Council Decision 1117 of 21 March 2014. This map of eastern Ukraine is meant for illustrative purposes and indicates locations mentioned in the report, as well as those where the SMM has offices (monitoring teams, patrol hubs, and forward patrol bases) in Donetsk and Luhansk regions. (In red: a forward patrol base from which SMM staff has temporarily relocated based on recommendations of security experts from participating States as well as SMM security considerations. The SMM uses the premises during daylight hours and patrols in this settlement during daylight hours, as well).