

# Daily Report 25/2020

31 January 2020<sup>1</sup>

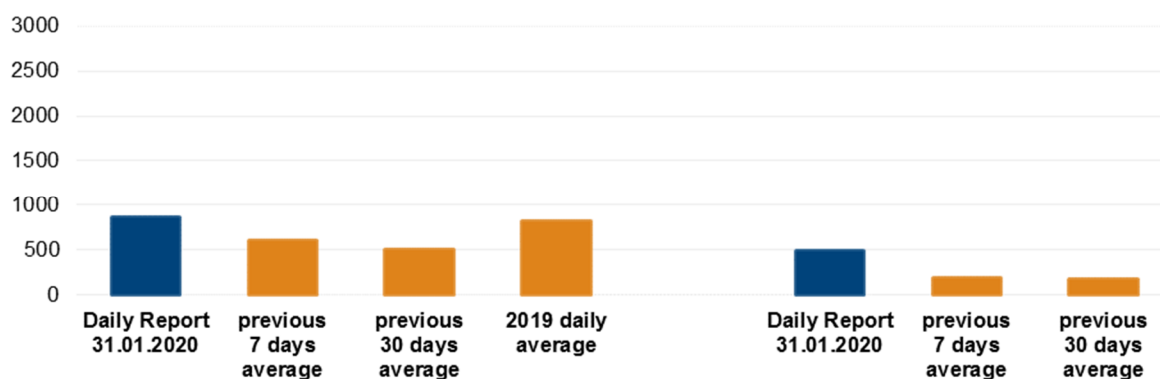
## Summary

- Compared with the previous reporting period, the SMM recorded more ceasefire violations in both Donetsk and Luhansk regions.
- The Mission continued monitoring the security situation at the disengagement areas near Stanytsia Luhanska, Zolote and Petrivske.
- The SMM monitored adherence to localized ceasefires to facilitate maintenance to and the operation of critical civilian infrastructure, including the phenol sludge reservoir near Zalizne.
- The SMM's freedom of movement continued to be restricted, including at a checkpoint in non-government-controlled Zaichenko, in southern Donetsk region.\*

## Ceasefire violations<sup>2</sup>

### Number of recorded ceasefire violations<sup>3</sup>

### Number of recorded explosions<sup>4</sup>



<sup>1</sup> Based on information from the Monitoring Teams as of 19:30, 30 January 2020. All times are in Eastern European Time. The SMM camera near Bohdanivka was not operational during the reporting period.

<sup>2</sup> For a complete breakdown of ceasefire violations, please see the annexed table.

<sup>3</sup> Including explosions.

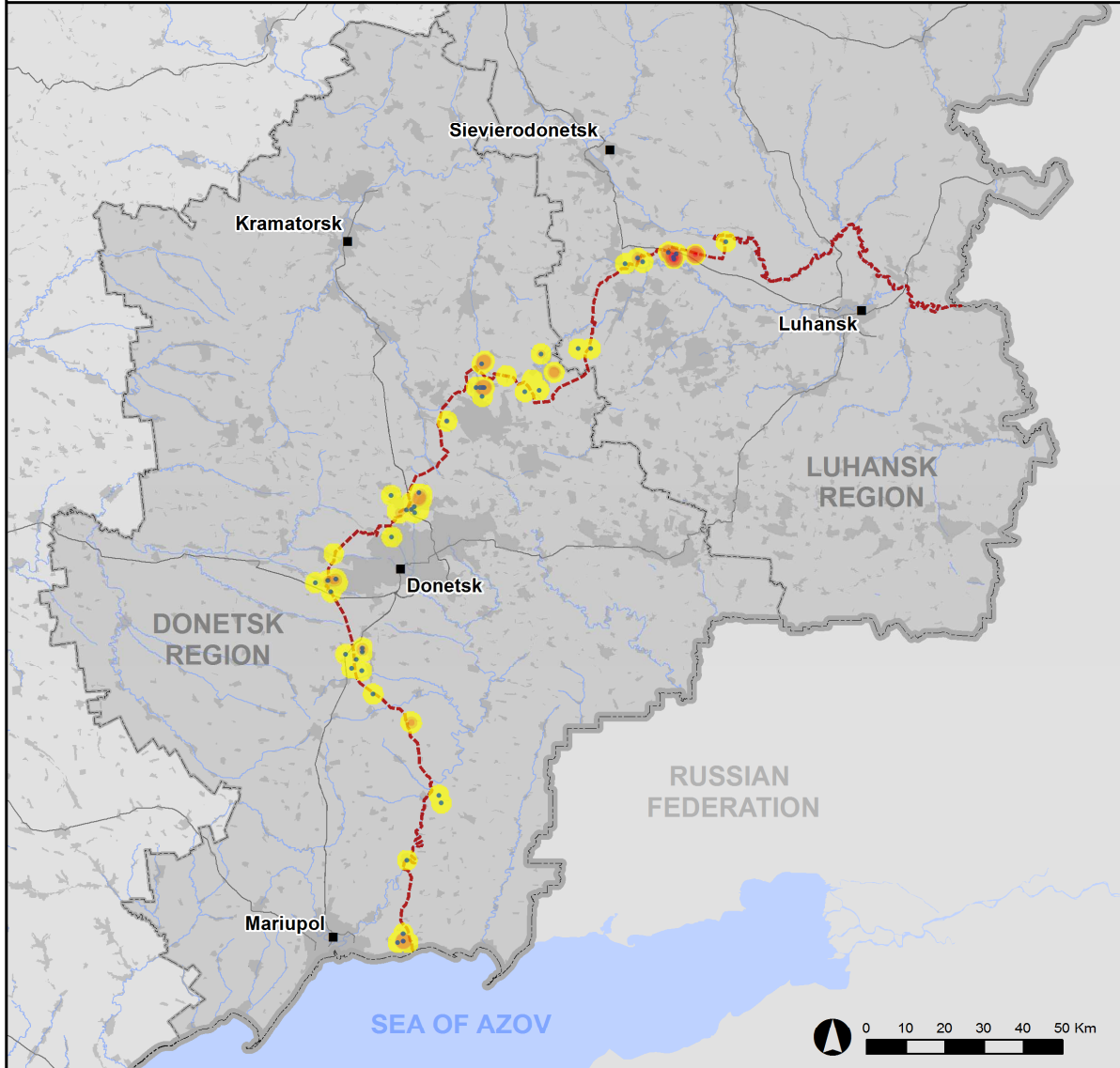
<sup>4</sup> Including from unidentified weapons.

### Map of recorded ceasefire violations



Organization for Security and  
Co-operation in Europe  
Special Monitoring Mission to Ukraine

## Ceasefire violations observed by the SMM 30 January 2020



#### Ceasefire violation concentration



- Explosion
- Settlement
- ..... Estimated line of contact

Sources: Administrative Boundaries - OCHA; Roads, Rivers - OpenStreetMap; Sea - VLIZ (2005). IHO Sea Areas; Other - OSCE.

Coordinate System: WGS 1984 UTM Zone 37N

This map is provided for illustrative purposes only. Its content is not warranted to be error-free and does not imply endorsement or acceptance by the OSCE SMM.

© OSCE SMM 2019 Use, copy, reproduction, transmission, broadcasting, sale, license, or exploitation not permitted without OSCE prior written authorization.

Created: 31/01/2020

In Donetsk region, the SMM recorded more ceasefire violations, including more explosions (about 180), compared with the [previous reporting period](#) (about 70 explosions). The majority of ceasefire violations were recorded east and east-south-east of the entry-exit checkpoint in Maiorsk (government-controlled, 45km north-east of Donetsk), where the majority of explosions were also recorded, at northerly directions of Shyrokyne (government-controlled, 100km south of Donetsk) and in areas south-west of Kodema (government-controlled, 57km north-east of Donetsk).

In Luhansk region, the Mission recorded more ceasefire violations, including more explosions (about 310), compared with the [previous reporting period](#) (about 40 explosions). The majority of ceasefire violations were recorded north-north-east and north-west of Sentianivka (formerly Frunze, non-government-controlled, 44km west of Luhansk) and north-north-west of Berezivske (non-government-controlled, 53km north-west of Luhansk).

### **Disengagement areas near Stanytsia Luhanska, Zolote and Petrivske<sup>5</sup>**

On 30 January, outside the **disengagement area near Stanytsia Luhanska** (government-controlled, 16km north-east of Luhansk), an SMM mini-unmanned aerial vehicle (UAV) [again](#) spotted an anti-aircraft gun (ZU-23, 23mm) near the Prince Ihor Monument, assessed as belonging to the armed formations. On the same day, inside the disengagement area, the SMM saw seven members of the armed formations (wearing armbands with “JCCC” written on them) between the new span of the Stanytsia Luhanska bridge (15km north-east of Luhansk) and their checkpoint south of it.

On the night of 29-30 January, the SMM camera in Zolote (government-controlled, 60km west of Luhansk) recorded an undetermined explosion at an assessed range of 2-4km east, assessed as outside the **disengagement area near Zolote** but within 5km of its periphery. On 30 January, on the southern edge of the Zolote disengagement area, the SMM saw three members of the armed formations (wearing armbands with “JCCC” written on them).

On the evening and night of 21-22 January, the SMM camera in Petrivske (non-government-controlled, 41km south of Donetsk) recorded 17 projectiles in flight at an assessed range of 0.5-1.5km south-south-west and south-west, assessed as inside the **disengagement area near Petrivske**.<sup>6</sup>

### **Withdrawal of weapons**

The SMM continued to monitor the withdrawal of weapons in implementation of the Memorandum and the Package of Measures and its Addendum.

The Mission observed a probable mortar (2B14 *Podnos*, 82mm) in violation of withdrawal lines in a non-government-controlled area of Luhansk region and three weapons beyond withdrawal lines but outside designated storage sites in a government-controlled area of Donetsk region (for further details, see the table below).

---

<sup>5</sup> Disengagement is foreseen in the Framework Decision of the Trilateral Contact Group relating to disengagement of forces and hardware of 21 September 2016.

<sup>6</sup> Data from the SMM camera in Petrivske is downloaded manually. Between 20-27 January 2020, the SMM was unable to access its camera site due to denials of its freedom of movement at a checkpoint of the armed formations north of Petrivske.

### Indications of military and military-type presence in the security zone<sup>7</sup>

The SMM observed armoured combat vehicles inside the security zone in government-controlled areas of both Luhansk and Donetsk regions, as well as in non-government-controlled areas of Luhansk region (for further details, see the table below), including in residential areas.

### SMM facilitation of maintenance to and operation of critical civilian infrastructure

The SMM monitored adherence to localized ceasefires to enable maintenance of the phenol sludge reservoir near Zalizne (formerly Artemove, government-controlled, 42km north-east of Donetsk) and to facilitate the inspection of railway tracks between Yasne (non-government-controlled, 30km south-west of Donetsk) and Olenivka (non-government-controlled, 23km south-west of Donetsk). The Mission also continued to facilitate the operation of the Donetsk Filtration Station (15km north of Donetsk) and monitored the security situation around the pumping station near Vasylivka (non-government-controlled, 20km north of Donetsk).

The Mission continued monitoring in Kherson, Odessa, Lviv, Ivano-Frankivsk, Kharkiv, Dnipro, Chernivtsi and Kyiv.

### \*Restrictions of the SMM's freedom of movement or other impediments to fulfilment of its mandate

*The SMM's monitoring and freedom of movement are restricted by security hazards and threats, including risks posed by mines, unexploded ordnance (UXO) and other impediments – which vary from day to day. The SMM's mandate provides for safe and secure access throughout Ukraine. All signatories of the Package of Measures have agreed on the need for this safe and secure access, that restriction of the SMM's freedom of movement constitutes a violation, and on the need for rapid response to these violations. They have also agreed that the Joint Centre for Control and Co-ordination (JCCC) should contribute to such response and co-ordinate mine clearance. Nonetheless, the armed formations in parts of Donetsk and Luhansk regions frequently deny the SMM access to areas adjacent to Ukraine's border outside control of the Government (for example, see [SMM Daily Report of 29 January 2020](#)). The SMM's operations in Donetsk and Luhansk regions remain restricted following [the fatal incident of 23 April 2017 near Pryshyb](#); these restrictions continued to limit the Mission's observations.*

#### Denial of access:

- On 30 January, at a checkpoint north of Zaichenko (non-government-controlled, 93km south of Donetsk), two armed members of the armed formations [again](#) denied the SMM passage towards Pikuzy (formerly Kominternove, non-government-controlled, 92km south of Donetsk) and Sakhanka (non-government-controlled, 97km south of Donetsk), citing “ongoing demining activities”.

#### *Regular restrictions related to disengagement areas and mines/UXO:*

- The sides continued to deny the SMM full access, as well as the ability to travel certain roads previously identified as important for effective monitoring by the Mission and for civilians' movement, through failure to conduct comprehensive clearance of mines, UXO and other obstacles.

---

<sup>7</sup> The hardware mentioned in this section is not proscribed by the provisions of the Minsk agreements on the withdrawal of weapons.

Delay:

- At a checkpoint west of Verkhnohyrokiyske (formerly Oktiabr, non-government-controlled, 85km south of Donetsk), an armed member of the armed formations allowed the SMM passage after about 20 minutes of waiting.

Conditional access:

- At a checkpoint north of Horlivka (non-government-controlled, 39km north-east of Donetsk), a member of the armed formations demanded the SMM patrol provide a list with names of patrol members and patrol car plate numbers. Upon seeing the list, the SMM was then allowed to proceed.

## Table of weapons

### Weapons in violation of withdrawal lines

Date	No. of weapons	Type of weapon	Location	Source of observation
<b>Non-government-controlled areas</b>				
28/01/2020	1	Probable mortar (2B14 <i>Podnos</i> , 82mm)	Near Kruta Hora (16km north-west of Luhansk)	Mini UAV

### Weapons beyond withdrawal lines but outside designated storage sites

Date	No. of weapons	Type of weapon	Location	Source of observation
<b>Government-controlled areas</b>				
30/01/2020	2	Tank (T-64)	At the railway station in Kostiantynivka (60km north of Donetsk)	Patrol
	1	Towed mortar (2B9 <i>Vasilek</i> , 82mm)	Near Zelenopillia (70km north of Donetsk)	

## Table of indications of military and military-type presence in the security zone<sup>8</sup>

Date	No.	Type	Location	Source of observation
<b>Government-controlled areas</b>				
28/01/2020	1	Infantry fighting vehicle (BMP-1)	Near Lobacheve (17km north-west of Luhansk)	Mini UAV
30/01/2020	1	Armoured personnel carrier (BTR-60)	Near Novobakhmutivka (28km north of Donetsk)	Patrol
	3	Infantry fighting vehicle (BMP-2)	In Bohdanivka (41km south-west of Donetsk)	
	4	Armoured reconnaissance vehicle (BRDM-2)	Near the entry-exit checkpoint near Hnutove (90km south of Donetsk)	
	1	Armoured personnel carrier (BTR-80)	Near Muratove (51km north-west of Luhansk)	
	1	Anti-aircraft gun (ZU-23, 23mm)	In Kriakivka (38km north-west of Luhansk), in a residential area	
	1	Armoured personnel carrier (BTR-70)	Near Shchastia (20km north of Luhansk)	
<b>Non-government-controlled areas</b>				
28/01/2020	5	Infantry fighting vehicle (two BMP-1 and three BMP variants)	Near Smile (31km north-west of Luhansk)	Mini UAV
29/01/2020	2	Infantry fighting vehicle (BMP-1)	Near Zhovte (17km north-west of Luhansk)	
	7	Infantry fighting vehicle (BMP-1)	Near Dovhe (22km north-west of Luhansk)	
	2	Armoured combat vehicle (type undetermined)		
	1	Anti-aircraft gun (ZPU-1, 14.5mm)		

<sup>8</sup> The hardware mentioned in this section is not proscribed by the provisions of the Minsk agreements on the withdrawal of weapons.

**Table of ceasefire violations as of 30 January 2020<sup>9</sup>**

<b>SMM position</b>	<b>Event location</b>	<b>Means</b>	<b>No.</b>	<b>Observation</b>	<b>Description</b>	<b>Weapon</b>	<b>Date, time</b>
SMM camera in Avdiivka (government-controlled, 17km N of Donetsk)	3-5km E	Recorded	1	Projectile	S to N	N/K	30-Jan, 00:17
	4-5km E	Recorded	1	Projectile	WNW to ESE	N/K	30-Jan, 05:52
	1-3km SSE	Recorded	1	Projectile	WNW to ESE	N/K	30-Jan, 18:01
SMM camera in Berezove (government-controlled, 31km SW of Donetsk)	2-4km ESE	Recorded	1	Explosion	Undetermined	N/K	30-Jan, 00:20
	3-5km SSE	Recorded	1	Explosion	Undetermined	N/K	30-Jan, 01:32
SMM camera in Chermalyk (government-controlled, 77km S of Donetsk)	0.5-1km SE	Recorded	1	Explosion	Undetermined	N/K	29-Jan, 23:51
SMM camera at Donetsk Filtration Station (15km N of Donetsk)	1-2km SSW	Recorded	1	Projectile	W to E	N/K	29-Jan, 18:41
	1-2km SSW	Recorded	1	Projectile	NW to SE	N/K	29-Jan, 18:41
	1-2km S	Recorded	1	Projectile	E to W	N/K	30-Jan, 00:12
SMM camera in Hranitne (government-controlled, 60km S of Donetsk)	2-3km S	Recorded	2	Projectile	W to E	N/K	30-Jan, 00:17
	4-6km ESE	Recorded	1	Explosion	Undetermined	N/K	30-Jan, 01:21
SMM camera in Krasnohorivka (government-controlled, 21km W of Donetsk)	3-5km E	Recorded	1	Explosion	Undetermined	N/K	30-Jan, 04:01
SMM camera at entry-exit checkpoint in Maiorsk (government-controlled, 45km NE of Donetsk)	2-4km NE	Recorded	1	Projectile	NNW to SSE	N/K	29-Jan, 20:54
SMM camera at entry-exit checkpoint in Maiorsk (government-controlled, 45km NE of Donetsk)	4-7km E	Recorded	3	Explosion	Undetermined	N/K	29-Jan, 19:14
	4-7km E	Recorded	2	Explosion	Undetermined	N/K	29-Jan, 19:29
	4-6km E	Recorded	2	Explosion	Undetermined	N/K	29-Jan, 23:23
	4-6km E	Recorded	1	Explosion	Undetermined	N/K	29-Jan, 23:33
	4-6km E	Recorded	2	Explosion	Undetermined	N/K	29-Jan, 23:37
	4-6km E	Recorded	2	Explosion	Undetermined	N/K	29-Jan, 23:40
	4-6km E	Recorded	2	Explosion	Undetermined	N/K	29-Jan, 23:41
	4-6km E	Recorded	2	Explosion	Undetermined	N/K	29-Jan, 23:45
	4-6km E	Recorded	1	Explosion	Undetermined	N/K	29-Jan, 23:56
	5-7km E	Recorded	1	Explosion	Undetermined	N/K	30-Jan, 00:43
	5-7km E	Recorded	1	Explosion	Undetermined	N/K	30-Jan, 00:46
	5-7km E	Recorded	7	Explosion	Undetermined	N/K	30-Jan, 00:49
	5-7km E	Recorded	9	Explosion	Undetermined	N/K	30-Jan, 00:50
	5-7km E	Recorded	3	Explosion	Undetermined	N/K	30-Jan, 01:10
	5-7km E	Recorded	1	Explosion	Undetermined	N/K	30-Jan, 01:11
	5-7km E	Recorded	4	Explosion	Undetermined	N/K	30-Jan, 01:15
	3-5km E	Recorded	1	Explosion	Undetermined	N/K	30-Jan, 01:26
	5-7km E	Recorded	3	Explosion	Undetermined	N/K	30-Jan, 01:37
5-7km E	Recorded	11	Explosion	Undetermined	N/K	30-Jan, 01:43	
5-7km E	Recorded	1	Explosion	Undetermined	N/K	30-Jan, 01:53	

<sup>9</sup> The table only includes ceasefire violations directly observed by the SMM patrols or recorded by the SMM cameras and it may include those also assessed to be live-fire exercises, controlled detonations, etc. Details provided – in terms of distance, direction, weapons-type, etc. – are based on assessments provided by monitors on the ground and technical monitoring officers, and are not always necessarily precise. When information is not known (indicated with an “N/K”), the SMM was unable to ascertain such information due to distance, weather conditions technical limitations and/or other considerations. Ceasefire violations recorded by more than one patrol/camera and assessed to be the same are entered only once.

	5-7km E	Recorded	2	Explosion	Undetermined	N/K	30-Jan, 01:54
	5-7km E	Recorded	10	Explosion	Undetermined	N/K	30-Jan, 01:55
	5-7km ESE	Recorded	3	Explosion	Undetermined	N/K	30-Jan, 02:10
	5-7km E	Recorded	1	Explosion	Undetermined	N/K	30-Jan, 02:18
SMM camera at entry-exit checkpoint in Marinka (government-controlled, 23km SW of Donetsk)	2-4km NNE	Recorded	1	Projectile	W to E	N/K	29-Jan, 23:26
	2-4km NNE	Recorded	1	Explosion	Impact (subsequent to previous event)	N/K	29-Jan, 23:26
	2-4km NNE	Recorded	1	Projectile	W to E	N/K	29-Jan, 23:27
	2-4km NNE	Recorded	2	Projectile	W to E	N/K	29-Jan, 23:28
	2-4km NNE	Recorded	2	Explosion	Impact (subsequent to previous event)	N/K	29-Jan, 23:28
	2-4km NNE	Recorded	2	Projectile	W to E	N/K	29-Jan, 23:29
	2-4km NNE	Recorded	1	Projectile	W to E	N/K	29-Jan, 23:30
	2-4km NNE	Recorded	1	Explosion	Impact (subsequent to previous event)	N/K	29-Jan, 23:30
	2-4km NW	Recorded	2	Explosion	Undetermined	N/K	30-Jan, 00:46
	SMM camera in Petrivske (non-government-controlled, 41km S of Donetsk)	0.5-1.5km SSW	Recorded	2	Projectile	ESE to WNW	N/K
0.5-1.5km SSW		Recorded	2	Projectile	In vertical flight (assessed as inside the disengagement area)	N/K	21-Jan, 17:42
0.5-1.5km SW		Recorded	1	Projectile	ESE to WNW (assessed as inside the disengagement area)	N/K	21-Jan, 18:44
0.5-1.5km SW		Recorded	2	Projectile	ESE to WNW (assessed as inside the disengagement area)	N/K	21-Jan, 19:37
0.5-1.5km SW		Recorded	1	Projectile	ESE to WNW (assessed as inside the disengagement area)	N/K	21-Jan, 19:45
0.5-1.5km SW		Recorded	2	Projectile	ESE to WNW (assessed as inside the disengagement area)	N/K	21-Jan, 20:42
0.5-1.5km SSW		Recorded	1	Projectile	ESE to WNW (assessed as inside the disengagement area)	N/K	22-Jan, 00:22
0.5-1.5km SSW		Recorded	2	Projectile	ESE to WNW (assessed as inside the disengagement area)	N/K	22-Jan, 01:32
0.5-1.5km SSW		Recorded	1	Projectile	ESE to WNW (assessed as inside the disengagement area)	N/K	22-Jan, 02:33
0.5-1.5km SSW		Recorded	3	Projectile	ESE to WNW (assessed as inside the	N/K	22-Jan, 02:38

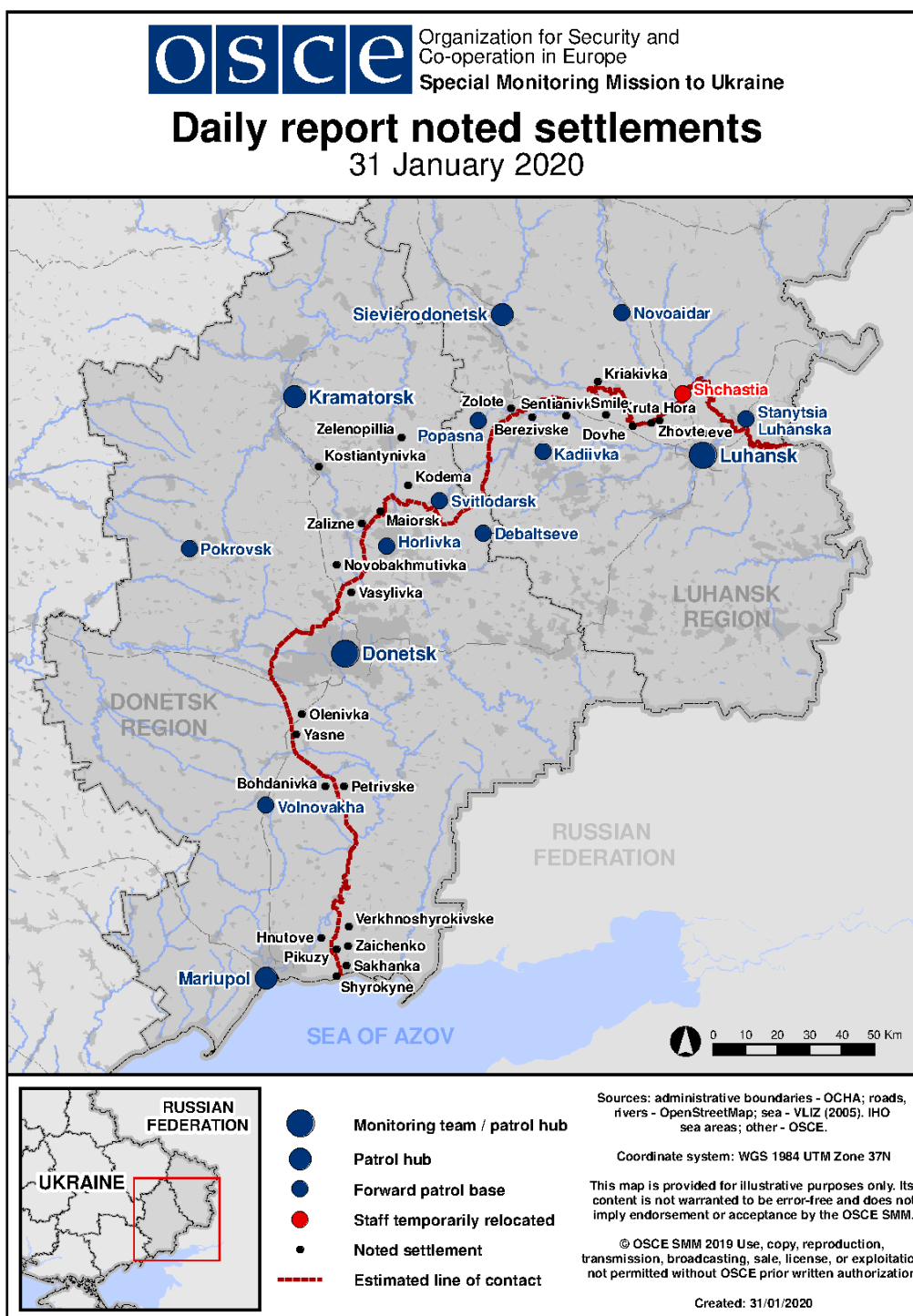


					disengagement area)		
SMM camera 1km SW of Shyrokyne (government- controlled, 100km S of Donetsk)	4-7km N	Recorded	2	Explosion	Undetermined	N/K	29-Jan, 23:00
	4-7km N	Recorded	2	Explosion	Undetermined	N/K	29-Jan, 23:31
	4-7km N	Recorded	2	Explosion	Undetermined	N/K	29-Jan, 23:46
	2-5km NNW	Recorded	1	Explosion	Undetermined	N/K	30-Jan, 17:16
	2-5km NNE	Recorded	1	Projectile	NW to SE	N/K	30-Jan, 17:18
	2-5km N	Recorded	20	Projectile	E to W	N/K	30-Jan, 17:20
	2-5km N	Recorded	1	Explosion	Undetermined	N/K	30-Jan, 17:20
	2-5km N	Recorded	15	Projectile	E to W	N/K	30-Jan, 17:21
	2-5km N	Recorded	2	Projectile	E to W	N/K	30-Jan, 17:22
	2-5km N	Recorded	1	Projectile	In vertical flight	N/K	30-Jan, 17:22
	2-5km N	Recorded	14	Projectile	E to W	N/K	30-Jan, 17:23
	2-5km N	Recorded	2	Projectile	E to W	N/K	30-Jan, 17:32
	2-5km N	Recorded	2	Muzzle flash		N/K	30-Jan, 17:46
	2-5km N	Recorded	2	Projectile	E to W (subsequent to previous event)	N/K	30-Jan, 17:46
	2-5km N	Recorded	2	Explosion	Impact (subsequent to previous event)	N/K	30-Jan, 17:46
2-5km N	Recorded	2	Projectile	E to W	N/K	30-Jan, 18:11	
2-5km NNE	Recorded	4	Projectile	In vertical flight	N/K	30-Jan, 18:24	
SE part of Avdiivka (government- controlled, 17km N of Donetsk)	2-3km S	Heard	8	Burst		Small arms	30-Jan, 09:01
	2-3km S	Heard	1	Burst		HMG	30-Jan, 09:03
	2-3km SE	Heard	1	Explosion	Undetermined	N/K	30-Jan, 13:44
Donetsk central railway station(non- government- controlled, 6km NW of Donetsk)	2-4km N	Heard	9	Burst		HMG	30-Jan, 09:08
About 800m S of Donetsk central railway station(non- government- controlled, 6km NW of Donetsk)	1-2km N	Heard	1	Explosion	Undetermined	N/K	30-Jan, 11:19
Oleksandrivka (non-government- controlled, 20km SW of Donetsk)	3-4km NNW	Heard	8	Explosion	Undetermined	N/K	30-Jan, 09:00- 09:10
	2-3km W	Heard	3	Explosion	Undetermined	N/K	30-Jan, 09:20- 09:25
	2-3km NNW	Heard	4	Shot		HMG	30-Jan, 09:20
	3-4km NNW	Heard	6	Explosion	Undetermined	N/K	30-Jan, 09:25- 09:35
S part of Olenivka (non-government- controlled, 23km SW of Donetsk)	3-5km S	Heard	4	Explosion	Undetermined	N/K	30-Jan, 09:08- 09:10
	2-4km S	Heard	4	Explosion	Undetermined	N/K	30-Jan, 09:15- 09:18
	2-4km S	Heard	9	Burst		Small arms	30-Jan, 09:15- 09:18
	3-5km S	Heard	2	Explosion	Undetermined	N/K	30-Jan, 10:20
About 1km NW of the railway station in Yasynuvata (non- government- controlled, 16km NE of Donetsk)	2-3km SW	Heard	1	Explosion	Undetermined	N/K	30-Jan, 09:07
	2km SW	Heard	1	Burst		HMG	30-Jan, 09:19
	2-3km SW	Heard	1	Explosion	Undetermined	N/K	30-Jan, 09:20
	1-2km SW	Heard	2	Explosion	Undetermined	N/K	30-Jan, 13:20
	2-3km N	Heard	3	Explosion	Undetermined	N/K	30-Jan, 13:43- 13:45
	1km N	Heard	26	Burst		Small arms	30-Jan, 13:43- 13:45

	1km NE	Heard	3	Shot		Small arms	30-Jan, 13:47
Railway station in Yasynuvata (non-government-controlled, 16km NE of Donetsk)	2-3km SW	Heard	1	Explosion	Undetermined	N/K	30-Jan, 12:15
About 1km NE of Berezove (government-controlled, 31km SW of Donetsk)	N/K SE	Heard	2	Explosion	Undetermined	N/K	30-Jan, 08:55
	5-7km SE	Heard	2	Explosion	Undetermined	N/K	30-Jan, 09:15
	5-7km SE	Heard	2	Explosion	Undetermined	N/K	30-Jan, 10:20
About 1.5km NE of Bohdanivka (government-controlled, 41km SW of Donetsk)	8-10km NW	Heard	1	Explosion	Undetermined (assessed as outside the Petrivske disengagement area)	N/K	30-Jan, 10:21
Svitlodarsk (government-controlled, 57km NE of Donetsk)	1-2km S	Heard	3	Shot		Small arms	29-Jan, 22:49
	4-6km SSW	Heard	1	Explosion	Undetermined	N/K	29-Jan, 23:13
	4-5km SSE	Heard	1	Explosion	Undetermined	N/K	30-Jan, 11:20
	5-6km NNE	Heard	10	Explosion	Undetermined	N/K	30-Jan, 12:00-12:30
About 500m NE of Kamianka (government-controlled, 20km N of Donetsk)	4-6km SW	Heard	1	Explosion	Undetermined	N/K	30-Jan, 09:04
	4-6km SW	Heard	1	Explosion	Undetermined	N/K	30-Jan, 10:40
2km About SE of Luhanske (government-controlled, 59km NE of Donetsk)	1-2km E	Heard	5	Shot		Small arms	30-Jan, 10:05
	1-2km E	Heard	20	Shot		Small arms	30-Jan, 10:09-10:11
SW edge of Novoluhanske (government-controlled, 53km NE of Donetsk)	2-3km W	Heard	7	Burst		HMG	
Kodema (government-controlled, 57km NE of Donetsk)	2-3km SW	Heard	12	Burst		HMG	30-Jan, 10:58
	2-3km SW	Heard	22	Burst		HMG	30-Jan, 11:06-11:08
	3-4km SW	Heard	20	Explosion	Undetermined	N/K	30-Jan, 11:09-11:13
About 7.5km NW of Horlivka (Shakhta Haharina) (non-government controlled, 39km NE of Donetsk)	2-3km SSW	Heard	8	Explosion	Undetermined	N/K	30-Jan, 09:18
SMM camera in Zolote (government-controlled, 60km W of Luhansk)	2-4km E	Recorded	1	Explosion	Undetermined (assessed as outside the disengagement area)	N/K	30-Jan, 02:38
Sentianivka (formerly Frunze, non-government-controlled, 44km W of Luhansk)	4-6km NW	Heard	133	Explosion	Undetermined	N/K	30-Jan, 10:37-10:48
	4-6km NNE	Heard	222	Burst		HMG	30-Jan, 10:37-10:48
	4-6km NW	Heard	122	Explosion	Undetermined	N/K	30-Jan, 11:00-11:20
	4-6km NW	Heard	72	Burst		N/K	30-Jan, 11:00-11:20

NE edge of Sentianivka (formerly Frunze, non-government-controlled, 44km W of Luhansk)	4-6km NW	Heard	15	Explosion	Undetermined	N/K	30-Jan, 11:28-11:41
NW edge of Sentianivka (formerly Frunze, non-government-controlled, 44km W of Luhansk)	5-7km NW	Heard	30	Explosion	Undetermined	N/K	30-Jan, 11:55-12:09
	5-7km NW	Heard	25	Burst		HMG	30-Jan, 11:55-12:09
Trokhizbenka (government-controlled, 32km NW of Luhansk)	5-7km WSW	Heard	6	Explosion	Undetermined	N/K	30-Jan, 11:01-11:30
SW edge of Berezivske (non-government-controlled, 53km NW of Luhansk)	3-5km NNW	Heard	1	Explosion	Undetermined	N/K	30-Jan, 11:51-12:00
	3-5km NNW	Heard	17	Burst		HMG	30-Jan, 11:51-12:00
Berezivske (non-government-controlled, 53km NW of Luhansk)	2-3km NNW	Heard	1	Explosion	Undetermined	N/K	30-Jan, 12:14
Troitske (government-controlled, 69km W of Luhansk)	3-4km SE	Heard	1	Explosion	Undetermined	N/K	30-Jan, 12:40-12:42
S edge of Veselohorivka (non-government-controlled, 64km W of Luhansk)	3-4km NW	Heard	1	Explosion	Undetermined	N/K	30-Jan, 14:24

Map of Donetsk and Luhansk regions<sup>10</sup>



<sup>10</sup> The SMM is deployed to ten locations throughout Ukraine – Kherson, Odessa, Lviv, Ivano-Frankivsk, Kharkiv, Donetsk, Dnipro, Chernivtsi, Luhansk and Kyiv – as per Permanent Council Decision 1117 of 21 March 2014. This map of eastern Ukraine is meant for illustrative purposes and indicates locations mentioned in the report, as well as those where the SMM has offices (monitoring teams, patrol hubs, and forward patrol bases) in Donetsk and Luhansk regions. (In red: a forward patrol base from which SMM staff has temporarily relocated based on recommendations of security experts from participating States as well as SMM security considerations. The SMM uses the premises during daylight hours and patrols in this settlement during daylight hours, as well).