

Daily Report 7/2020

10 January 2020¹

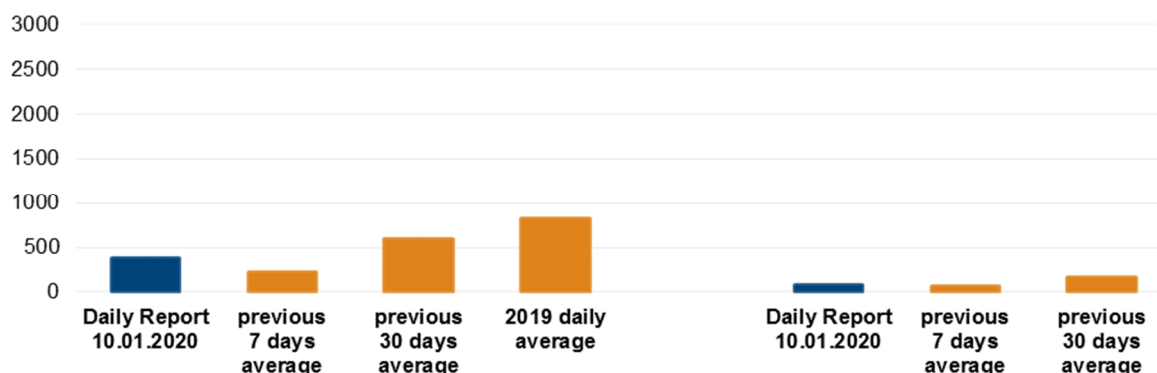
Summary

- Compared with the previous reporting period, the SMM recorded more ceasefire violations in Donetsk region and fewer in Luhansk region.
- The SMM continued monitoring the security situation at the disengagement areas near Stanytsia Luhanska, Zolote and Petrivske.
- The Mission saw weapons in violation of withdrawal lines in non-government-controlled areas, including tanks loaded on a cargo train travelling eastwards in non-government-controlled Debaltseve.
- The Mission continued to face restrictions to its freedom of movement at checkpoints of the armed formations in southern Donetsk region.*

Ceasefire violations²

Number of recorded ceasefire violations³

Number of recorded explosions⁴



¹ Based on information from the Monitoring Teams as of 19:30, 9 January 2020. All times are in Eastern European Time.

² For a complete breakdown of ceasefire violations, please see the annexed table.

³ Including explosions.

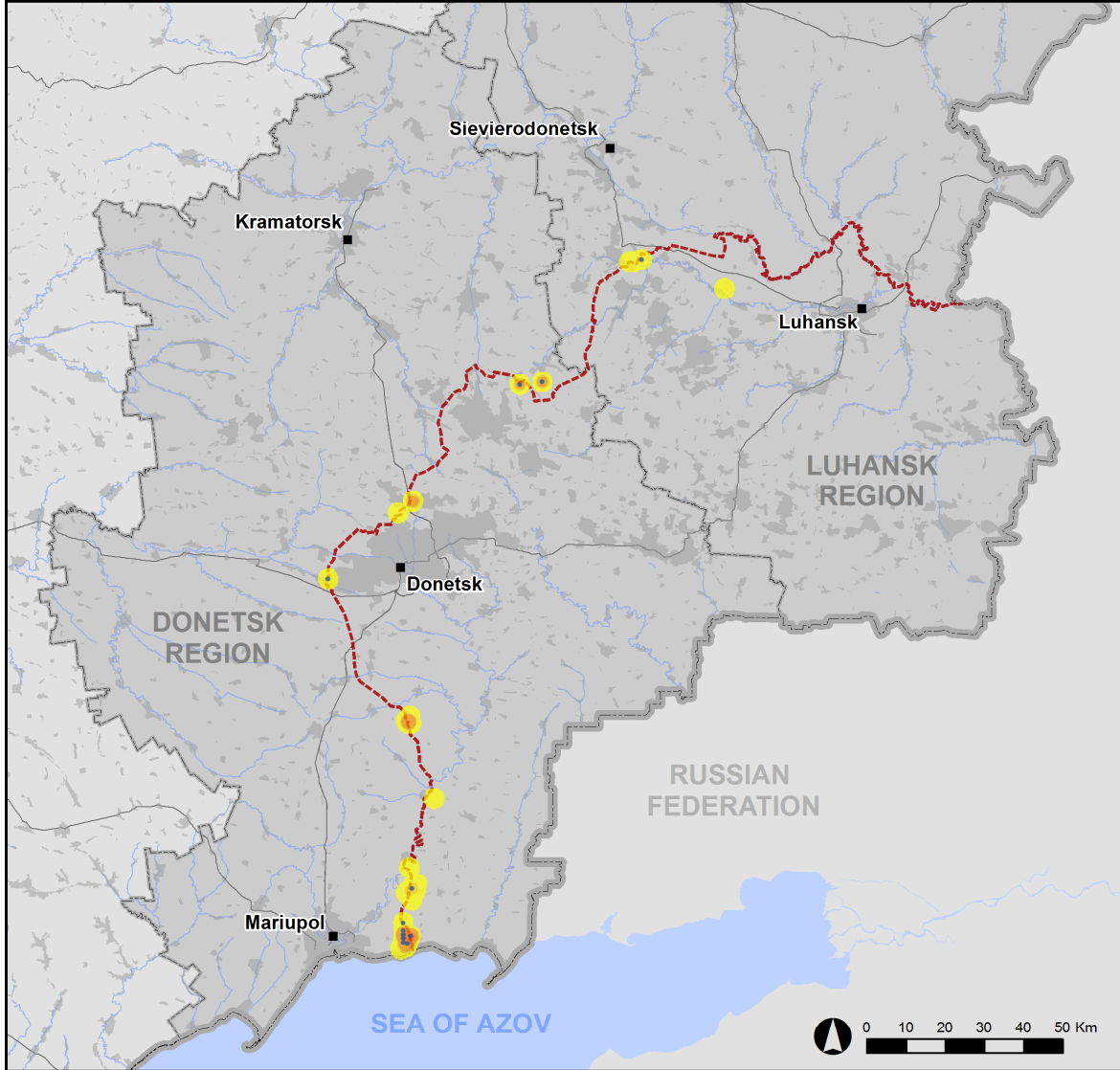
⁴ Including from unidentified weapons.

Map of recorded ceasefire violations

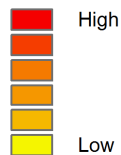


Organization for Security and
Co-operation in Europe
Special Monitoring Mission to Ukraine

Ceasefire violations observed by the SMM 9 January 2020



Ceasefire violation concentration



- Explosion
- Settlement

..... Estimated line of contact

Sources: Administrative Boundaries - OCHA; Roads, Rivers - OpenStreetMap; Sea - VLIZ (2005). IHO Sea Areas; Other - OSCE.

Coordinate System: WGS 1984 UTM Zone 37N

This map is provided for illustrative purposes only. Its content is not warranted to be error-free and does not imply endorsement or acceptance by the OSCE SMM.

© OSCE SMM 2019 Use, copy, reproduction, transmission, broadcasting, sale, license, or exploitation not permitted without OSCE prior written authorization.

Created: 10/01/2020

In Donetsk region, the SMM recorded more ceasefire violations, including more explosions (about 70), compared with the [previous reporting period](#) (about 30 explosions). The majority of ceasefire violations, including the majority of explosions, were recorded in areas north and north-north-east of Shyrokyne (government-controlled, 100km south of Donetsk).

In Luhansk region, the SMM recorded fewer ceasefire violations, including fewer explosions (eight), compared with the [previous reporting period](#) (about 65 explosions). The majority of ceasefire violations, including all explosions, were recorded in areas west of Holubivske (non-government-controlled, 51km west of Luhansk).

Disengagement areas near Stanytsia Luhanska, Zolote and Petrivske⁵

Inside the **disengagement area near Stanytsia Luhanska** (government-controlled, 16km north-east of Luhansk), at the parking lot south of the checkpoint of the armed formations, the SMM saw the body of a deceased man (80-90 years old) laying on the ground. A member of the armed formations (wearing an armband with “JCCC” written on it) told the Mission that the man had died three hours earlier. The SMM saw five workers from non-government-controlled areas on [previously observed](#) scaffolding renovating the roof of the checkpoint of the armed formations south of the Stanytsia Luhanska bridge (15km north-east of Luhansk). Outside the disengagement area, 1.8km south of the bridge, the SMM saw a crane being used to build a bus shelter. On the same day, inside the disengagement area, the Mission saw six members of the armed formations (wearing armbands with “JCCC” written on them) between the new span of the bridge and their checkpoint south of the bridge.

Positioned 2.7km east of Bohdanivka (government-controlled, 41km south-west of Donetsk), the SMM [again](#) saw a mine hazard sign about 100-150m east from its position, on the southern side of the road to Viktorivka (non-government-controlled, 42km south-west of Donetsk), outside the **disengagement area near Petrivske** (non-government-controlled, 41km south of Donetsk). Positioned in Petrivske, the Mission [again](#) saw two mine hazard signs in the middle of the same road about 200m east of the disengagement area’s north-eastern edge. While present, it observed a civilian car driving on the road past the two signs in the direction of Viktorivka.

On the morning of 9 January, positioned in Petrivske, the SMM heard three bursts of small-arms fire at an assessed distance of 1km west-north-west, assessed as outside the disengagement area but within 5km of its periphery.

Outside the reporting period, on the evening and night between 1-2 January, the SMM camera in Petrivske recorded 36 projectiles in flight at an assessed range of 1-3km south-west and west-south-west. On the evening and night of 2 January, the same camera recorded 27 projectiles in flight at an assessed range of 1-2km south-west and west-south-west. All of the above ceasefire violations were assessed as inside the disengagement area.⁶

In the early morning hours of 9 January, the SMM camera in **Zolote** (government-controlled, 60km west of Luhansk) recorded two illumination flares in vertical flight at an assessed range of 3-6km east, assessed as outside the disengagement area.

⁵ Disengagement is foreseen in the Framework Decision of the Trilateral Contact Group relating to disengagement of forces and hardware of 21 September 2016.

⁶ The delay in reporting is due to manual downloading of data from the SMM camera in Petrivske.

Withdrawal of weapons

The SMM continued to monitor the withdrawal of weapons in implementation of the Memorandum and the Package of Measures and its Addendum.

It observed seven tanks loaded on a cargo train travelling eastwards in Debaltseve (non-government-controlled, 58km north-east of Donetsk), as well as other weapons in a non-government-controlled area of Luhansk region, all in violation of withdrawal lines (for details, see the table below).

Weapons storage sites

At a permanent storage site in a non-government-controlled area of Luhansk region

9 January

The SMM noted that all weapons previously observed at the site were present.

At a heavy weapons permanent storage site in a non-government-controlled area of Luhansk region

9 January

The SMM noted that all weapons previously observed at the site were present.

Indications of military and military-type presence in the security zone⁷

The Mission observed armoured combat vehicles in government-controlled areas of Donetsk and Luhansk regions, as well as 20 and 15 armoured personnel carriers on 8 and 9 January, respectively, loaded on trains travelling eastwards in Debaltseve (for details, see the table below).

On 8 January, near positions of the armed formations near Rozsadky (62km north-east of Donetsk), an SMM mid-range unmanned aerial vehicle (UAV) spotted two fresh craters in a field, assessed as caused by mortar rounds (probable 120mm).

SMM facilitation of repairs to and operation of critical civilian infrastructure

The SMM facilitated and monitored adherence to a localized ceasefire to facilitate repairs to a water intake near Krasnyi Lyman (non-government-controlled, 30km north-west of Luhansk). The Mission continued to facilitate the operation of the Donetsk Filtration Station (15km north of Donetsk).

The SMM continued monitoring in Kherson, Odessa, Lviv, Ivano-Frankivsk, Kharkiv, Dnipro, Chernivtsi and Kyiv.

***Restrictions of the SMM's freedom of movement or other impediments to fulfilment of its mandate**

The SMM's monitoring and freedom of movement are restricted by security hazards and threats, including risks posed by mines, unexploded ordnance (UXO) and other impediments – which vary from day to day. The SMM's mandate provides for safe and secure access throughout Ukraine. All signatories of the Package of Measures have agreed on the need for this safe and secure access, that

⁷ The hardware mentioned in this section is not proscribed by the provisions of the Minsk agreements on the withdrawal of weapons.

restriction of the SMM's freedom of movement constitutes a violation, and on the need for rapid response to these violations. They have also agreed that the JCCC should contribute to such response and co-ordinate mine clearance. Nonetheless, the armed formations in parts of Donetsk and Luhansk regions frequently deny the SMM access to areas adjacent to Ukraine's border outside control of the Government (for example, see [Daily Report 4 January 2020](#)). The SMM's operations in Donetsk and Luhansk regions remain restricted following [the fatal incident of 23 April 2017 near Pryshyb](#); these restrictions continued to limit the Mission's observations.

Denial of access:

- At a checkpoint on the eastern edge of Sosnivske (non-government-controlled, 78km south of Donetsk), a member of the armed formations denied the SMM passage, citing the “need for advance arrangements to visit the village”.
- At a checkpoint near Prymorske (non-government-controlled, 76km south of Donetsk), two members of the armed formations denied the SMM passage towards Naberezhne (non-government-controlled, 77km south of Donetsk), citing “ongoing demining activities in the area”.
- At a checkpoint north of Zaichenko (non-government-controlled, 93km south of Donetsk), two armed members of the armed formations [again](#) denied the SMM passage towards Pikuzy (formerly Kominternove, non-government-controlled, 92km south of Donetsk) and Sakhanka (non-government-controlled, 97km south of Donetsk), citing “ongoing demining activities in the area”. While present, the SMM saw civilian cars passing through the checkpoint in the direction of Sakhanka.
- At a checkpoint on the eastern edge of Shevchenko (non-government-controlled, 69km south of Donetsk), three armed members of the armed formations denied the SMM passage, saying that the “SMM should co-ordinate its movement with their superior”.
- At a checkpoint on the southern edge of Nova Marivka (non-government-controlled, 64km south of Donetsk), an armed member of the armed formations denied the SMM passage, citing “ongoing engineering work in the village”.

Delay:

- At a checkpoint near Verkhnohyrokiivske (formerly Oktiabr, non-government-controlled, 85km south of Donetsk), two armed members of the armed formations [again](#) allowed the SMM to proceed after about 20 minutes of waiting.

Regular restrictions related to disengagement areas and mines/UXO:

- The sides continued to deny the SMM full access, as well as the ability to travel certain roads previously identified as important for effective monitoring by the Mission and for civilians' movement, through failure to conduct comprehensive clearance of mines, UXO and other obstacles.

Other impediments:

- On four occasions, an SMM mini-UAV experienced GPS signal interference, assessed as caused by probable jamming, while flying over areas near Petrivske (non-government-controlled, 41km south of Donetsk).⁸

⁸ The interference could have originated from anywhere within the radius of kilometres from the UAVs' positions.

Table of weapons

Weapons in violation of the withdrawal lines

Date	No. of weapons	Type of weapon	Location	Source of observation
Non-government-controlled areas				
08/01/2020	7	Tank	Loaded on a cargo train travelling eastwards in Debaltseve (58km north-east of Donetsk)	Patrol
09/01/2020	2	Self-propelled howitzer (2S1 <i>Gvozdika</i> , 122mm)	Near Bile (22km west of Luhansk)	
	4	Towed howitzer (D-30 <i>Lyagushka</i> , 122mm)		

Beyond withdrawal lines but outside of designated storage sites

Date	No. of weapons	Type of weapon	Location	Source of observation
Non-government-controlled areas				
08/01/2020	1	Anti-tank guided missile system (9P148 <i>Konkurs</i> , 135mm)	In a compound near Sukhodilsk (38km south-east of Luhansk)	Mini-UAV
09/01/2020	2	Tank (T-64)	Near Myrne (28km south-west of Luhansk)	Patrol

Table of indications of military and military-type presence in the security zone⁹

Date	No.	Type	Location	Source of observation
Government-controlled areas				
08/01/2020	1	Infantry fighting vehicle (BMP-1)	In Luhanske (59km north-east of Donetsk)	Mid-range UAV
09/01/2020	1	Armoured personnel carrier (<i>Cobra</i>)	Near Voitove (33km north-west of Luhansk)	Patrol
	1	Armoured personnel carrier (BTR variant)	Near Nyzhnoteple (26km north of Luhansk)	
	1	Armoured personnel carrier (BTR-80)	In Trokhizbenka (32km north-west of Luhansk)	
	1	Armoured personnel carrier (BTR-70)	Near Plotyna (28km north-east of Luhansk)	
Non-government-controlled areas				
08/01/2020	20	Armoured personnel carrier (BTR variant)	Loaded on a train travelling eastwards in Debaltseve (58km north-east of Donetsk)	Patrol
09/01/2020	15	Armoured personnel carrier (BTR variant)		Patrol
		1	Infantry fighting vehicle (BMP-1)	Outskirts of Luhansk

⁹ The hardware mentioned in this section is not proscribed by the provisions of the Minsk agreements on the withdrawal of weapons.

Table of ceasefire violations as of 9 January 2020¹⁰

SMM position	Event location	Means	No.	Observation	Description	Weapon	Date, time
SMM camera in Avdiivka (government-controlled, 17km N of Donetsk)	2-4km SSE	Recorded	1	Projectile	WSW to ENE	N/K	8-Jan, 23:25
SMM camera in Chermalyk (government-controlled, 77km S of Donetsk)	2-4km SSE	Recorded	1	Projectile	WNW to ESE	N/K	8-Jan, 19:16
SMM camera 1.5km NE of Hnutove (government-controlled, 90km S of Donetsk)	2-4km E	Recorded	3	Projectile	NNE to SSW	N/K	8-Jan, 19:01
	2-4km E	Recorded	3	Projectile	NNE to SSW	N/K	8-Jan, 19:02
	4-6km ESE	Recorded	1	Projectile	WSW to ENE	N/K	9-Jan, 01:22
	4-6km ESE	Recorded	1	Projectile	NW to SE	N/K	9-Jan, 01:22
SMM camera at entry-exit checkpoint in Hnutove (government-controlled, 84km S of Donetsk)	3-5km E	Recorded	1	Projectile	SSW to NNE	N/K	8-Jan, 23:16
	2-4km E	Recorded	2	Projectile	NW to SE	N/K	8-Jan, 23:22
	2-4km ESE	Recorded	1	Projectile	NW to SE	N/K	8-Jan, 23:24
	2-4km ESE	Recorded	1	Explosion	Impact	N/K	8-Jan, 23:29
	3-5km ESE	Recorded	3	Projectile	WSW to ENE	N/K	8-Jan, 23:29
	2-4km ESE	Recorded	3	Projectile	NW to SE	N/K	8-Jan, 23:37
	2-4km ESE	Recorded	4	Projectile	NW to SE	N/K	9-Jan, 01:35
SMM camera in Hranitne (government-controlled, 60km S of Donetsk)	2-4km ESE	Recorded	5	Projectile	SSW to NNE	N/K	9-Jan, 03:08
SMM camera at entry-exit checkpoint in Marinka (government-controlled, 23km SW of Donetsk)	2-4km NNE	Recorded	1	Explosion	Undetermined	N/K	8-Jan, 19:06
	2-4km NNE	Recorded	1	Explosion	Undetermined	N/K	8-Jan, 19:41
	2-4km NNE	Recorded	3	Explosion	Undetermined	N/K	8-Jan, 19:46
SMM camera in Petrivske (non-government-controlled, 41km S of Donetsk)	1-2km SW	Recorded	2	Projectile	NW to SE (assessed as inside the disengagement area)	N/K	1-Jan, 19:06
	1-2km WSW	Recorded	1	Projectile	NW to SE (assessed as inside the disengagement area)	N/K	1-Jan, 19:06
	1-2km SW	Recorded	1	Projectile	NW to SE (assessed as inside the disengagement area)	N/K	1-Jan, 19:46
	1-2km SW	Recorded	4	Projectile	NW to SE (assessed as inside the	N/K	1-Jan, 20:41

¹⁰ The table only includes ceasefire violations directly observed by the SMM and it may include those also assessed to be live-fire exercises, controlled detonations, etc. Details provided – in terms of distance, direction, weapons-type, etc. – are based on assessments provided by monitors on the ground, and are not always necessarily precise. When information is not known (indicated with an “N/K”), the SMM was unable to ascertain such information due to distance, weather conditions and/or other considerations. Ceasefire violations recorded by more than one patrol and assessed to be the same are entered only once.

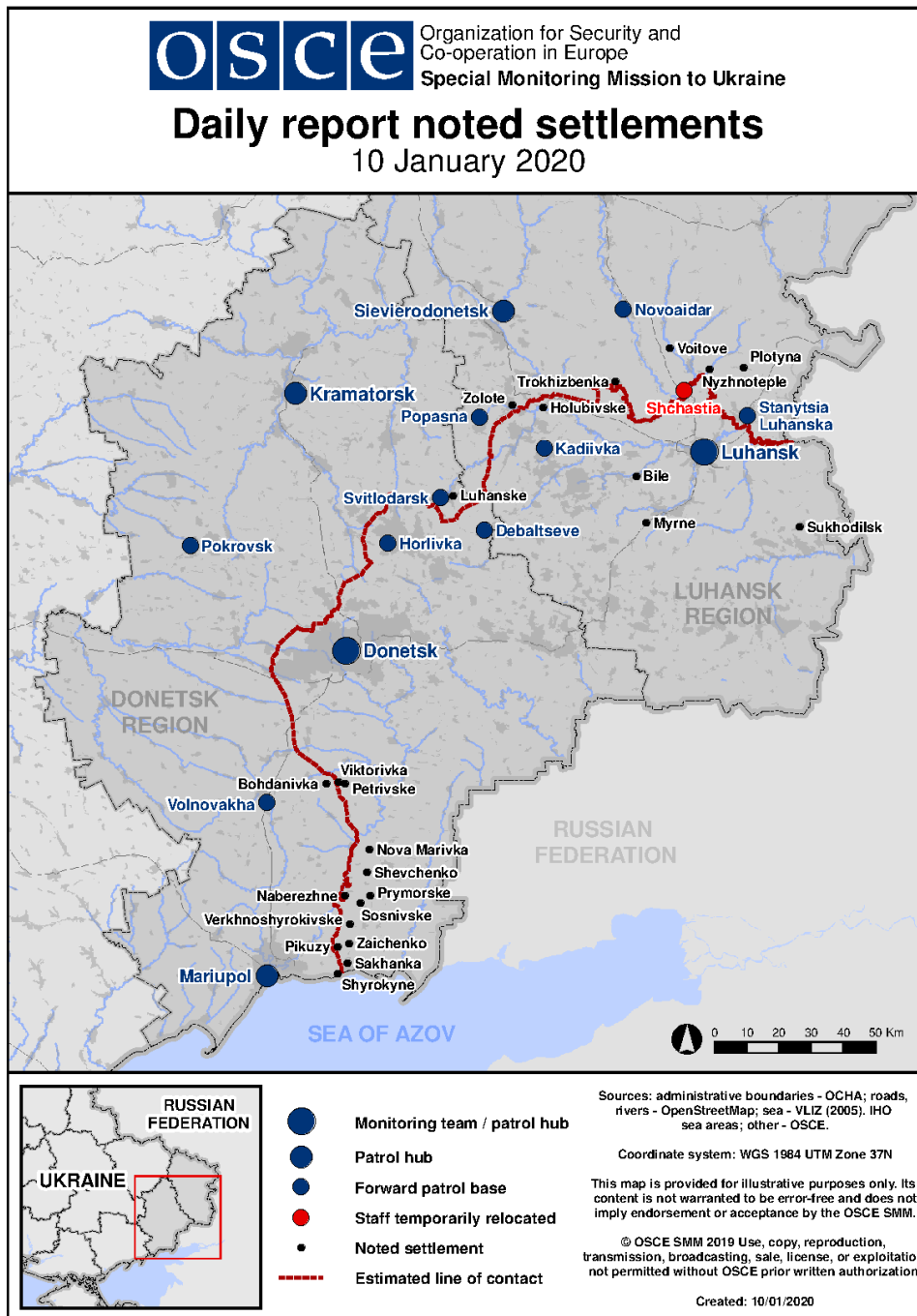
					disengagement area)		
1-2km SW	Recorded	4	Projectile	NNW to SSE (assessed as inside the disengagement area)	N/K	1-Jan, 21:34	
1-2km SW	Recorded	1	Projectile	NW to SE (assessed as inside the disengagement area)	N/K	1-Jan, 22:36	
1-3km SW	Recorded	3	Projectile	NNW to SSE (assessed as inside the disengagement area)	N/K	2-Jan, 00:24	
1-3km WSW	Recorded	3	Projectile	NNE to SSW (assessed as inside the disengagement area)	N/K	2-Jan, 00:24	
1-3km SW	Recorded	3	Projectile	NNW to SSE (assessed as inside the disengagement area)	N/K	2-Jan, 01:28	
1-3km WSW	Recorded	2	Projectile	NNE to SSW (assessed as inside the disengagement area)	N/K	2-Jan, 01:28	
1-3km SW	Recorded	5	Projectile	NNW to SSE (assessed as inside the disengagement area)	N/K	2-Jan, 02:43	
1-3km SW	Recorded	6	Projectile	NNW to SSE (assessed as inside the disengagement area)	N/K	2-Jan, 03:42	
1-2km SSW	Recorded	1	Projectile	NNW to SSE (assessed as inside the disengagement area)	N/K	2-Jan, 05:12	
1-2km SSW	Recorded	1	Projectile	NNW to SSE (assessed as inside the disengagement area)	N/K	2-Jan, 17:16	
1-2km SW	Recorded	6	Projectile	N to S (assessed as inside the disengagement area)	N/K	2-Jan, 19:03	
1-2km SW	Recorded	7	Projectile	N to S (assessed as inside the disengagement area)	N/K	2-Jan, 21:42	
1-2km SW	Recorded	5	Projectile	N to S (assessed as inside the	N/K	2-Jan, 23:00	

					disengagement area)		
	1-2km WSW	Recorded	5	Projectile	NNW to SSE (assessed as inside the disengagement area)	N/K	2-Jan, 23:25
	1-2km SW	Recorded	3	Projectile	NNW to SSE (assessed as inside the disengagement area)	N/K	2-Jan, 23:54
SMM camera 1km SW of Shyrokyne (government-controlled, 100km S of Donetsk)	3-5km NNE	Recorded	17	Projectile	SE to NW	N/K	8-Jan, 18:30
	4-6km N	Recorded	1	Explosion	Undetermined	N/K	8-Jan, 18:46
	4-6km NNE	Recorded	1	Explosion	Undetermined	N/K	8-Jan, 18:51
	4-6km N	Recorded	1	Explosion	Undetermined	N/K	8-Jan, 18:53
	4-6km NNE	Recorded	2	Explosion	Undetermined	N/K	8-Jan, 18:54
	4-6km NNE	Recorded	2	Explosion	Undetermined	N/K	8-Jan, 18:55
	4-6km N	Recorded	1	Projectile	SE to NW	N/K	8-Jan, 18:55
	4-6km N	Recorded	2	Explosion	Undetermined	N/K	8-Jan, 18:58
	4-6km N	Recorded	2	Muzzle flash		N/K	8-Jan, 18:58
	4-6km N	Recorded	2	Projectile	W to E (subsequent to previous event)	N/K	8-Jan, 18:58
	4-6km N	Recorded	2	Explosion	Impact (subsequent to previous event)	N/K	8-Jan, 18:58
	4-6km N	Recorded	1	Explosion	Undetermined	N/K	8-Jan, 18:58
	4-6km N	Recorded	1	Explosion	Undetermined	N/K	8-Jan, 18:59
	4-6km NNE	Recorded	2	Explosion	Undetermined	N/K	8-Jan, 18:59
	4-6km NNE	Recorded	35	Projectile	E to W	N/K	8-Jan, 19:00
	4-6km NNE	Recorded	9	Explosion	Undetermined	N/K	8-Jan, 19:00
	4-6km N	Recorded	2	Explosion	Undetermined	N/K	8-Jan, 19:01
	4-6km NNE	Recorded	12	Projectile	E to W	N/K	8-Jan, 19:02
	4-6km NNE	Recorded	4	Explosion	Undetermined	N/K	8-Jan, 19:02
	4-6km NNE	Recorded	2	Explosion	Undetermined	N/K	8-Jan, 19:03
	4-6km NNE	Recorded	2	Projectile	E to W	N/K	8-Jan, 19:03
	4-6km NNE	Recorded	2	Explosion	Undetermined	N/K	8-Jan, 19:04
	4-6km N	Recorded	1	Muzzle flash		N/K	8-Jan, 19:05
	4-6km N	Recorded	1	Projectile	SSW to NNE (subsequent to previous event)	N/K	8-Jan, 19:05
	4-6km N	Recorded	1	Muzzle flash		N/K	8-Jan, 19:06
	4-6km N	Recorded	1	Projectile	SSW to NNE (subsequent to previous event)	N/K	8-Jan, 19:06
	4-6km N	Recorded	1	Explosion	Impact (subsequent to previous event)	N/K	8-Jan, 19:06
	4-6km NNE	Recorded	2	Explosion	Undetermined	N/K	8-Jan, 19:09
	4-6km NNE	Recorded	2	Explosion	Undetermined	N/K	8-Jan, 19:10
	4-6km N	Recorded	4	Explosion	Undetermined	N/K	8-Jan, 19:10
	4-6km N	Recorded	2	Explosion	Undetermined	N/K	8-Jan, 19:18
	4-6km N	Recorded	1	Projectile	S to N	N/K	8-Jan, 19:18
4-6km NNE	Recorded	1	Projectile	W to E	N/K	8-Jan, 19:21	
4-6km N	Recorded	2	Projectile	SE to NW	N/K	8-Jan, 19:21	
4-6km NNE	Recorded	1	Projectile	W to E	N/K	8-Jan, 19:22	
4-6km NNE	Recorded	1	Projectile	SW to NE	N/K	8-Jan, 19:23	
4-6km NNE	Recorded	1	Projectile	SW to NE	N/K	8-Jan, 19:24	
4-6km NNE	Recorded	1	Projectile	SW to NE	N/K	8-Jan, 19:25	
4-6km N	Recorded	1	Projectile	SE to NW	N/K	8-Jan, 19:25	
4-6km NNE	Recorded	1	Projectile	W to E	N/K	8-Jan, 19:25	

	4-6km N	Recorded	6	Projectile	In vertical flight	N/K	8-Jan, 19:36
	4-6km N	Recorded	1	Projectile	E to W	N/K	8-Jan, 19:39
	1-3km NNE	Recorded	2	Projectile	SW to NE	N/K	8-Jan, 19:45
	1-3km NNE	Recorded	2	Projectile	SW to NE	N/K	8-Jan, 19:51
	1-3km NNE	Recorded	6	Projectile	SW to NE	N/K	8-Jan, 19:53
	1-3km NNE	Recorded	6	Projectile	SW to NE	N/K	8-Jan, 19:56
	4-6km N	Recorded	1	Projectile	ESE to WNW	N/K	8-Jan, 19:58
	4-6km N	Recorded	2	Projectile	E to W	N/K	8-Jan, 19:59
	1-2km NNW	Recorded	4	Projectile	WSW to ENE	N/K	8-Jan, 20:01
	3-5km N	Recorded	2	Explosion	Undetermined	N/K	8-Jan, 20:05
	3-5km N	Recorded	1	Explosion	Undetermined	N/K	8-Jan, 20:10
	6-10km N	Recorded	1	Explosion	Undetermined	N/K	8-Jan, 20:11
	3-5km N	Recorded	1	Explosion	Undetermined	N/K	8-Jan, 20:46
	2-4km N	Recorded	1	Projectile	E to W	N/K	8-Jan, 21:54
	4-8km N	Recorded	1	Projectile	E to W	N/K	8-Jan, 21:55
	4-8km N	Recorded	2	Explosion	Undetermined	N/K	8-Jan, 21:55
	4-8km N	Recorded	4	Projectile	E to W	N/K	8-Jan, 21:56
	4-8km N	Recorded	1	Projectile	E to W	N/K	8-Jan, 21:57
	4-6km N	Recorded	2	Projectile	E to W	N/K	8-Jan, 22:25
	3-5km N	Recorded	1	Explosion	Undetermined	N/K	8-Jan, 22:38
	3-5km N	Recorded	1	Explosion	Undetermined	N/K	8-Jan, 22:39
	3-5km N	Recorded	1	Explosion	Airburst	N/K	8-Jan, 22:40
	3-5km N	Recorded	1	Explosion	Undetermined	N/K	8-Jan, 23:33
	2-4km N	Recorded	3	Projectile	E to W	N/K	9-Jan, 01:06
	2-4km NNE	Recorded	2	Projectile	ESE to WNW	N/K	9-Jan, 01:11
	2-4km NNE	Recorded	7	Projectile	ESE to WNW	N/K	9-Jan, 01:12
	2-4km N	Recorded	1	Projectile	E to W	N/K	9-Jan, 01:20
	2-4km NNE	Recorded	1	Muzzle flash		N/K	9-Jan, 01:24
	2-4km NNE	Recorded	1	Projectile	ESE to WNW (subsequent to previous event)	N/K	9-Jan, 01:24
	2-4km NNE	Recorded	1	Muzzle flash		N/K	9-Jan, 01:25
	2-4km NNE	Recorded	3	Muzzle flash		N/K	9-Jan, 01:25
	2-4km NNE	Recorded	3	Projectile	ESE to WNW (subsequent to previous event)	N/K	9-Jan, 01:25
	2-4km NNE	Recorded	1	Projectile	ESE to WNW	N/K	9-Jan, 01:26
	2-4km N	Recorded	1	Projectile	E to W	N/K	9-Jan, 01:26
	2-4km N	Recorded	2	Explosion	Undetermined	N/K	9-Jan, 01:27
	2-4km NNE	Recorded	1	Muzzle flash		N/K	9-Jan, 01:31
	2-4km NNE	Recorded	1	Projectile	ESE to WNW (subsequent to previous event)	N/K	9-Jan, 01:31
	2-4km NNE	Recorded	1	Explosion	Impact (subsequent to previous event)	N/K	9-Jan, 01:31
	2-4km NNE	Recorded	1	Explosion	Undetermined	N/K	9-Jan, 02:15
	2-4km NNE	Recorded	1	Explosion	Airburst	N/K	9-Jan, 02:15
	2-4km N	Recorded	2	Projectile	E to W	N/K	9-Jan, 03:34
	2-4km N	Recorded	2	Projectile	E to W	N/K	9-Jan, 03:35
	2-4km NNE	Recorded	2	Projectile	ESE to WNW	N/K	9-Jan, 05:49
Petrivske (non-government-controlled, 41km S of Donetsk)	1km WNW	Heard	3	Burst	Assessed as outside the disengagement area	Small arms	9-Jan, 11:57
About 1.1km NW of the railway station in Yasynuvata (non-government-	1-2km W	Heard	2	Shot		Small arms	9-Jan, 13:05
	1-2km W	Heard	25	Shot		Small arms	9-Jan, 13:20-13:23

controlled, 16km NE of Donetsk)							
Svitlodarsk (government-controlled, 57km NE of Donetsk)	4-5km SW	Heard	5	Burst		HMG	8-Jan, 21:08
	4-5km SW	Heard	5	Burst		HMG	8-Jan, 21:08
	4-5km SW	Heard	5	Burst		HMG	8-Jan, 21:21
	4-5km SW	Heard	1	Explosion	Undetermined	N/K	8-Jan, 21:45
	4-5km SW	Heard	2	Burst		HMG	8-Jan, 21:48
	4-5km SW	Heard	3	Burst		HMG	8-Jan, 23:11
	3-4km SE	Heard	2	Shot		Small arms	9-Jan, 16:09
	3-4km SE	Heard	2	Shot		Small arms	9-Jan, 16:12
	3-4km SE	Heard	7	Burst		HMG	9-Jan, 17:10-17:12
	3-4km SE	Heard	5	Shot		AGL	9-Jan, 17:10-17:12
	3-4km SE	Heard	5	Burst		HMG	9-Jan, 17:16
	3-4km SE	Heard	1	Explosion	Undetermined	N/K	9-Jan, 17:40
	3-4km SE	Heard	1	Explosion	Undetermined	N/K	9-Jan, 17:43
	3-4km SE	Heard	1	Explosion	Undetermined	N/K	9-Jan, 17:57
SMM camera in Zolote (government-controlled, 60km W of Luhansk)	3-5km E	Recorded	1	Illumination flare	In vertical flight (assessed as outside the disengagement area)	N/K	9-Jan, 02:09
	4-6km E	Recorded	1	Illumination flare	In vertical flight (assessed as outside the disengagement area)	N/K	9-Jan, 02:11
Holubivske (non-government-controlled, 51km W of Luhansk)	3-4km W	Heard	8	Explosion	Undetermined	N/K	9-Jan, 09:57
S edge of Trokhizbenka (government-controlled, 32km NW of Luhansk)	10-20km SSW	Heard	2	Burst			9-Jan, 10:45-10:46

Map of Donetsk and Luhansk regions¹¹



¹¹ The SMM is deployed to ten locations throughout Ukraine – Kherson, Odessa, Lviv, Ivano-Frankivsk, Kharkiv, Donetsk, Dnipro, Chernivtsi, Luhansk and Kyiv – as per Permanent Council Decision 1117 of 21 March 2014. This map of eastern Ukraine is meant for illustrative purposes and indicates locations mentioned in the report, as well as those where the SMM has offices (monitoring teams, patrol hubs, and forward patrol bases) in Donetsk and Luhansk regions. (In red: a forward patrol base from which SMM staff has temporarily relocated based on recommendations of security experts from participating States as well as SMM security considerations. The SMM uses the premises during daylight hours and patrols in this settlement during daylight hours, as well).