

Table of ceasefire violations as of 12 August 2019¹

SMM position	Event location	Means	No.	Observation	Description	Weapon	Date, time
SMM camera in Chermalyk (government-controlled, 31km NE of Mariupol)	3-5km S	Recorded	1	Illumination flare	In vertical flight	N/K	11-Aug, 21:07
SMM camera at Donetsk Filtration Station (15km N of Donetsk)	400-500m SSW	Recorded	1	Muzzle flash		N/K	12-Aug, 00:24
	0.5-1km SSW	Recorded	1	Projectile	WNW to ESE (subsequent to previous event)	N/K	12-Aug, 00:24
	0.8-1km SSE	Recorded	1	Explosion	Impact (subsequent to previous event)	N/K	12-Aug, 00:24
	400-500m SSW	Recorded	2	Muzzle flash		N/K	12-Aug, 01:19
	0.5-1.5km SSW	Recorded	2	Projectile	WNW to ESE (subsequent to previous event)	N/K	12-Aug, 01:19
	0.8-1.5km SSE	Recorded	1	Explosion	Impact (subsequent to previous event)	N/K	12-Aug, 01:19
SMM camera 1.5km NE of Hnutove	3-5km E	Recorded	6	Projectile	N to S	N/K	12-Aug, 00:37

¹ The table only includes ceasefire violations directly observed by the SMM and it may include those also assessed to be live-fire exercises, controlled detonations, etc. Details provided – in terms of distance, direction, weapons-type, etc. – are based on assessments provided by monitors on the ground, and are not always necessarily precise. When information is not known (indicated with an “N/K”), the SMM was unable to ascertain such information due to distance, weather conditions and/or other considerations. Ceasefire violations recorded by more than one patrol and assessed to be the same are entered only once.

(government-controlled, 20km NE of Mariupol)							
SMM camera at entry-exit checkpoint in Marinka (government-controlled, 23km SW of Donetsk)	3-5km NNE	Recorded	1	Projectile	W to E	N/K	11-Aug, 22:52
SMM camera at entry-exit checkpoint in Pyshchevyk (government-controlled, 25km NE of Mariupol)	5-7km S	Recorded	1	Explosion	Undetermined. Also recorded by Lomakyne and Chermalyk cameras	N/K	11-Aug, 20:37
	5-7km S	Recorded	1	Illumination flare	In vertical flight. Also recorded by Lomakyne camera	N/K	11-Aug, 21:07
	5-7km S	Recorded	1	Illumination flare	In vertical flight. Also recorded by Chermalyk camera	N/K	11-Aug, 21:08
	3-5km SSE	Recorded	1	Explosion	Undetermined	N/K	11-Aug, 21:15
	2-5km SSE	Recorded	6	Projectile	WSW to ENE	N/K	11-Aug, 21:17
	2-5km SSE	Recorded	1	Projectile	ENE to WSW	N/K	11-Aug, 21:21
	3-5km S	Recorded	3	Projectile	W to E	N/K	11-Aug, 21:41
	3-5km S	Recorded	3	Projectile	W to E	N/K	11-Aug, 21:42

	3-5km S	Recorded	4	Projectile	W to E	N/K	11-Aug, 21:43
	3-5km S	Recorded	2	Projectile	W to E	N/K	11-Aug, 21:44
	2-4km SSE	Recorded	1	Projectile	ENE to WSW	N/K	11-Aug, 21:44
	3-5km S	Recorded	1	Projectile	W to E	N/K	11-Aug, 21:45
	3-5km S	Recorded	4	Projectile	E to W	N/K	11-Aug, 22:13
	3-5km SSE	Recorded	12	Projectile	NE to SW	N/K	11-Aug, 22:36
	3-5km SSE	Recorded	3	Projectile	ENE to WSW	N/K	12-Aug, 00:02
	3-5km S	Recorded	1	Projectile	E to W	N/K	12-Aug, 00:48
	3-5km S	Recorded	2	Projectile	E to W	N/K	12-Aug, 01:10
	3-5km SSE	Recorded	1	Projectile	E to W	N/K	12-Aug, 01:11
	2-4km S	Recorded	7	Projectile	W to E	N/K	12-Aug, 02:06
	2-4km S	Recorded	5	Projectile	W to E	N/K	12-Aug, 02:07
	2-4km S	Recorded	1	Projectile	W to E	N/K	12-Aug, 02:08
	2-4km S	Recorded	4	Projectile	W to E	N/K	12-Aug, 02:09
	2-5km S	Recorded	3	Projectile	E to W	N/K	12-Aug, 02:15
	2-5km S	Recorded	5	Projectile	W to E	N/K	12-Aug, 02:18

	2-5km S	Recorded	1	Muzzle flash		N/K	12-Aug, 02:18
	2-5km S	Recorded	18	Projectile	W to E	N/K	12-Aug, 02:19
	2-5km S	Recorded	15	Projectile	W to E	N/K	12-Aug, 02:20
	2-5km S	Recorded	6	Projectile	W to E	N/K	12-Aug, 02:21
	2-5km S	Recorded	2	Projectile	E to W	N/K	12-Aug, 02:38
	2-5km SSE	Recorded	2	Projectile	E to W	N/K	12-Aug, 02:53
	3-5km S	Recorded	1	Projectile	WSW to ENE	N/K	12-Aug, 03:07
	3-5km S	Recorded	1	Projectile	ENE to WSW	N/K	12-Aug, 03:07
	3-5km S	Recorded	1	Muzzle flash		N/K	12-Aug, 03:55
	3-5km S	Recorded	1	Projectile	WSW to ENE (subsequent to previous event)	N/K	12-Aug, 03:55
	3-5km SSE	Recorded	1	Explosion	Impact (subsequent to previous event)	N/K	12-Aug, 03:55
	3-5km S	Recorded	3	Projectile	ENE to WSW	N/K	12-Aug, 04:00
About 1km NW of the railway station in Yasynuvata (non-government-controlled, 16km NE of Donetsk)	1-1.5km NW	Heard	2	Shot		Small arms	12-Aug, 09:19-09:50

N part of Trudivski area (non-government-controlled, 15km SW of Donetsk city centre)	2-3km SSW	Heard	5	Explosion	Undetermined	N/K	12-Aug, 11:29
Oleksandrivka (non-government-controlled, 20km SW of Donetsk)	1km W	Heard	6	Burst		Small arms	12-Aug, 12:38-12:39
	2km W	Heard	1	Explosion	Undetermined	N/K	12-Aug, 13:15
Marinka (government-controlled, 23km SW of Donetsk)	1km NNE	Heard	15	Explosion	Undetermined	N/K	12-Aug, 12:46-13:06
	1km NNE	Heard	8	Explosion	Undetermined	N/K	12-Aug, 13:17-13:36
	1km NNE	Heard	4	Burst		HMG	12-Aug, 13:34
	1km NNE	Heard	16	Explosion	Undetermined	N/K	12-Aug, 13:45-13:57
	1km NNE	Heard	1	Burst		HMG	12-Aug, 14:21
Horlivka (non-government-controlled, 39km NE of Donetsk)	7-10km NW	Heard	9	Explosion	Undetermined	N/K	11-Aug, 20:32-20:42
	7-10km NW	Heard	4	Explosion	Undetermined	N/K	11-Aug, 20:47-20:51
	6-8km NW	Heard	1	Explosion	Undetermined	N/K	11-Aug, 21:37
	6-8km NW	Heard	1	Explosion	Undetermined	N/K	11-Aug, 23:08
SMM camera on N edge of Popasna	2-4km	Recorded	1	Projectile	SSW to NNE	N/K	11-Aug,

(government-controlled, 69km W of Luhansk)	ESE	d					21:18
SMM camera in Zolote (government-controlled, 60km W of Luhansk)	1.5-3.5km SSE	Recorded	2	Projectile	ENE to WSW (assessed as inside the disengagement area)	N/K	11-Aug, 21:04
	1.5-3.5km SSE	Recorded	10	Projectile	W to E (assessed as inside the disengagement area)	N/K	11-Aug, 21:04
	1.5-3.5km SSE	Recorded	1	Projectile	W to E (assessed as inside the disengagement area)	N/K	12-Aug, 00:16
N edge of Popasna (government-controlled, 69km W of Luhansk)	4-6km SSE	Heard	126	Shot		Small arms	12-Aug, 02:10-03:57







Map of Donetsk and Luhansk regions²

² The SMM is deployed to ten locations throughout Ukraine – Kherson, Odessa, Lviv, Ivano-Frankivsk, Kharkiv, Donetsk, Dnipro, Chernivtsi, Luhansk and Kyiv – as per Permanent Council Decision 1117 of 21 March 2014. This map of eastern Ukraine is meant for illustrative purposes and indicates locations mentioned in the report, as well as those where the SMM has offices (monitoring teams, patrol hubs, and forward patrol bases) in Donetsk and Luhansk regions. (In red: forward patrol bases from which SMM staff has temporarily relocated based on recommendations of security experts from participating States as well as SMM security considerations).

Daily report noted settlements

13 August 2019



-  Monitoring team / patrol hub
-  Patrol hub
-  Forward patrol base
-  Staff temporarily relocated
-  Noted settlement
-  Estimated line of contact

Sources: administrative boundaries - OCHA; roads, rivers - OpenStreetMap; sea - VLIZ (2005), IHO sea areas; other - OSCE.

Coordinate system: WGS 1984 UTM Zone 37N

This map is provided for illustrative purposes only. Its content is not warranted to be error-free and does not imply endorsement or acceptance by the OSCE SMM.

© OSCE SMM 2019 Use, copy, reproduction, transmission, broadcasting, sale, license, or exploitation not permitted without OSCE prior written authorization.

Created: 13/08/2019